CP1

# County Profile 2013

## Arkansas County

UofA
DIVISION OF AGRICULTURE
RESEARCH & EXTENSION
*University of Arkansas System*

# ARKANSAS COUNTY PROFILE
## 2013

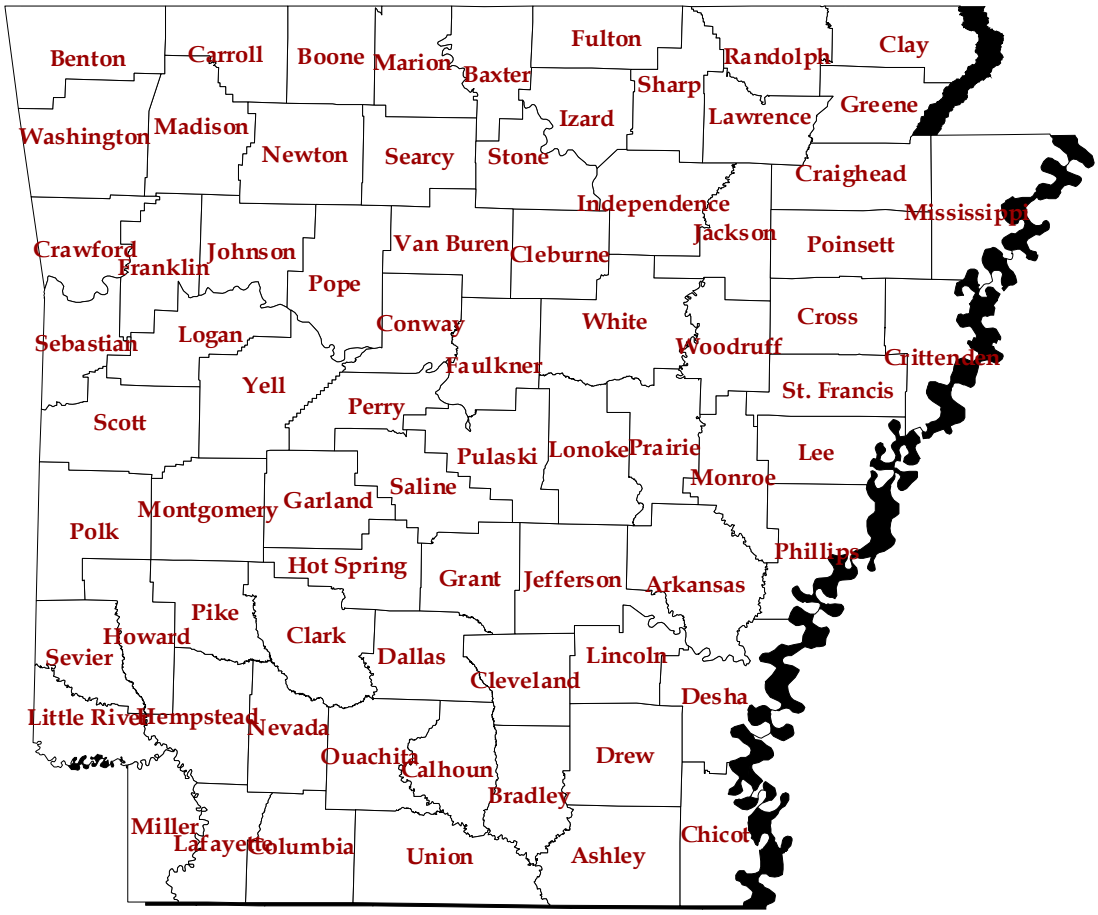



Wayne Miller, Professor
Thai Nguyen, Intern



UofA DIVISION OF AGRICULTURE RESEARCH & EXTENSION University of Arkansas System

Community & Economic Development
Strengthening Arkansas Communities

# Foreword & Acknowledgments

The University of Arkansas System Division of Agriculture Cooperative Extension Service is pleased to release these updated county profiles in hopes that these publications may serve as a useful tool for local officials, community leaders and economic development professionals.

This publication provides a comparison and overview of the demographic, economic and social trends in Arkansas counties. The information is presented in graphs and maps to allow the reader to quickly grasp current trends and conditions and gain insight into local and regional contexts. We encourage leaders and decision makers to use this publication in conjunction with their knowledge of the local geography, culture and political environment to make wise decisions for Arkansas' future.

The state agencies providing data and assistance for this publication include the State Data Center at the University of Arkansas at Little Rock, the Arkansas Department of Workforce Services, the Arkansas Department of Education, and the Arkansas Department of Health and Human Services. We thank the many individuals at these departments and organizations for their quick response to our requests for information.

Several departments and individuals of the University of Arkansas worked in collaboration to publish these county profiles. Wayne Miller, Community and Economic Development, coordinated the project. Thai Nguyen compiled the data and developed graphs and charts. Vuko Karov developed the maps and checked the data for accuracy. Chris Meux designed the cover, and Donna Rinke published the profiles on the Cooperative Extension website. Their many hours of effort are greatly appreciated.

We hope you find this publication useful as you plan for the future of your communities.

Tony E. Windham, Ph.D.
Associate Vice President for Agriculture-Extension
and Director, Cooperative Extension Service

# Table of Contents

Forward & Acknowledgments…….. …… II

Table of Contents…… …… III

List of Figures…… IV

Internet Sources of Information…… VI

Population……..……...…… 1

Education…… …… 6

Employment…….. …… 8

Income…….…… 12

Retail……. …… 17

Poverty…….…… 18

Health…… …… 21

Household…….. …… 22

Agriculture…… 23

Forestry……...…….…… 26

Property Assessment…….…… 28

County Roads……..…… 28

Glossary……..…… 29

(For Local Staff Chair See Inside Backcover)

# Figures


| Figure | Description | Page |
|---|---|---|
| **Population** | | |
| Figure 1 | Population | 1 |
| Figure 2 | Population Change | 1 |
| Figure 3 | Population by Age Pyramid | 2 |
| Figure 4 | Population by Age | 2 |
| Figure 5 | Population 65 and Older | 3 |
| Figure 6 | Population Change of People 65 and Older | 3 |
| Figure 7 | Migration of People | 4 |
| Figure 8 | Population by Household Type | 4 |
| Figure 9 | Population by Race | 5 |
| Figure 10 | Population of Hispanic Origin | 5 |
| **Education** | | |
| Figure 11 | Public School Enrollment | 6 |
| Figure 12 | Educational Attainment | 6 |
| Figure 13 | Expenditure Per Child | 7 |
| Figure 14 | Revenue by Source | 7 |
| **Employment** | | |
| Figure 15 | Labor Force | 8 |
| Figure 16 | Change in Employment | 8 |
| Figure 17 | Unemployment Rates | 9 |
| Figure 18 | Unemployment Rates, State | 9 |
| Figure 19 | Jobs by Sector | 10 |
| Figure 20 | Workforce by Occupation | 10 |
| Figure 21 | Changes in Jobs by Sector | 11 |
| Figure 22 | Jobs in Top Ten Manufacturing Sectors | 11 |
| **Income** | | |
| Figure 23 | Total Personal Income | 12 |
| Figure 24 | Income by Source | 12 |
| Figure 25 | Personal Income by Source | 13 |
| Figure 26 | Median Household Income | 13 |
| Figure 27 | Per Capita Income, County | 14 |
| Figure 28 | Per Capita Income, State | 14 |
| Figure 29 | Earnings by Sector | 15 |
| Figure 30 | Per Capita Unemployment Insurance Benefits | 15 |
| Figure 31 | Value Added of Manufacturing Sectors | 16 |
| Figure 32 | Earnings of Manufacturing Sector, State | 16 |

# Figures


| Figure | Description | Page |
|---|---|---|
| **Retail** | | |
| Figure 33 | Total Retail Sales, County | 17 |
| Figure 34 | Retail Sales Per Capita, State | 17 |
| **Poverty** | | |
| Figure 35 | Persons Below Poverty Level, County | 18 |
| Figure 36 | Persons Below Poverty Level, State | 18 |
| Figure 37 | Age Groups & Poverty | 19 |
| Figure 38 | Proportion of Students Receiving Free or Reduced Lunch | 19 |
| Figure 39 | Proportion of Population Participating in the Supplemented Nutrition Assistance | 20 |
| Figure 40 | Proportion of Population Medicaid Eligible | 20 |
| **Health** | | |
| Figure 41 | Infant Mortality Rate | 21 |
| Figure 42 | Teen Fertility Rate | 21 |
| **Households** | | |
| Figure 43 | Female Headed Families | 22 |
| Figure 44 | Single Head of Family | 22 |
| **Agriculture** | | |
| Figure 45 | Market Value of Agricultural Products Sold, County | 23 |
| Figure 46 | Market Value of Agricultural Products Sold, State | 23 |
| Figure 47 | Farms & Percent of Sales by Size | 24 |
| Figure 48 | Number of Farms, County | 24 |
| Figure 49 | Source of Farm Income, County | 25 |
| Figure 50 | Source of Farm Income, County & State | 25 |
| Figure 51 | Farm Income, County | 26 |
| **Forestry** | | |
| Figure 52 | Timber Output | 26 |
| Figure 53 | Area of Timberland by Ownership Class | 27 |
| Figure 54 | Percent of Land in Forest by County | 27 |
| **Property Assessments** | | |
| Figure 55 | Assessments Per Person | 28 |
| **Transportation** | | |
| Figure 56 | Miles of County Roads Per Person | 28 |

# Internet Sources of Information

## Population
- Bureau of Census – 2010 Census .....http://2010.census.gov/2010census/data/
- Bureau of Census .....www.census.gov
- Bureau of Economic Analysis.....www.bea.gov/bea/regional/data.htm
- U.S. Census Bureau, American Community Survey.....http://factfinder2.census.gov/

## Education
- Arkansas Department of Education, ADE Data Center .....http://adedata.arkansas.gov/
- Arkansas Public School Computer Network.....http://www.apscn.org/reports/reports.htm
- U.S. Census Bureau, American Community Survey.....http://factfinder2.census.gov/

## Employment
- Arkansas Department of Workforce Services .....www.arkansas.gov/esd/
- Discover Arkansas, Labor Market Information .....www.discoverarkansas.net/cgi/dataanalysis/
- Bureau of Economic Analysis.....www.bea.doc.gov/bea/regional/data.htm
- U.S. Census Bureau, American Community Survey.....http://factfinder2.census.gov/
- Minnesota IMPLAN Group, Inc ..... www.implan.com

## Income
- Bureau of Economic Analysis.....www.bea.gov/bea/regional/data.htm
- U.S. Census Bureau, American Community Survey.....http://factfinder2.census.gov/
- Discover Arkansas, Labor Market Information .....www.discoverarkansas.net/cgi/dataanalysis/
- Minnesota IMPLAN Group, Inc. ..... www.implan.com

## Retail Sales
- Woods & Poole, 2011 ..... www.woodsandpoole.com

## Poverty
- Arkansas Department of Education, ADE Data Center .....http://adedata.arkansas.gov/
- U.S. Census Bureau, American Community Survey.....http://factfinder2.census.gov/
- Arkansas Department of Human Services .....http://humanservices.arkansas.gov/

## Health
- Arkansas Department of Health .....www.healthyarkansas.com/data/data.html
- Arkansas Advocates for Children & Families.....http://datacenter.kidscount.org/data/

## Households
- U.S. Census Bureau, American Community Survey.....http://factfinder2.census.gov/

## Agriculture
- National Agricultural Statistical Service (NASS).....www.agcensus.usda.gov/Publications/2007/
- Bureau of Economic Analysis.....www.bea.gov/bea/regional/data.htm

## Forestry
U.S. Forest Service.....http://srsfia2.fs.fed.us/php/tpo_2009/tpo_rpa_int1.php
U.S. Forest Service, Southern Forest Inventory & Analysis .....http://www.srs.fs.usda.gov/

## Property Assessments
- Arkansas Assessment Coordination Department .....www.arkansas.gov/acd/

## Transportation
- Arkansas Highway & Transportation Department.....www.arkansashighways.com

## Population, 1960-2010

*Arkansas County*

Figure 1

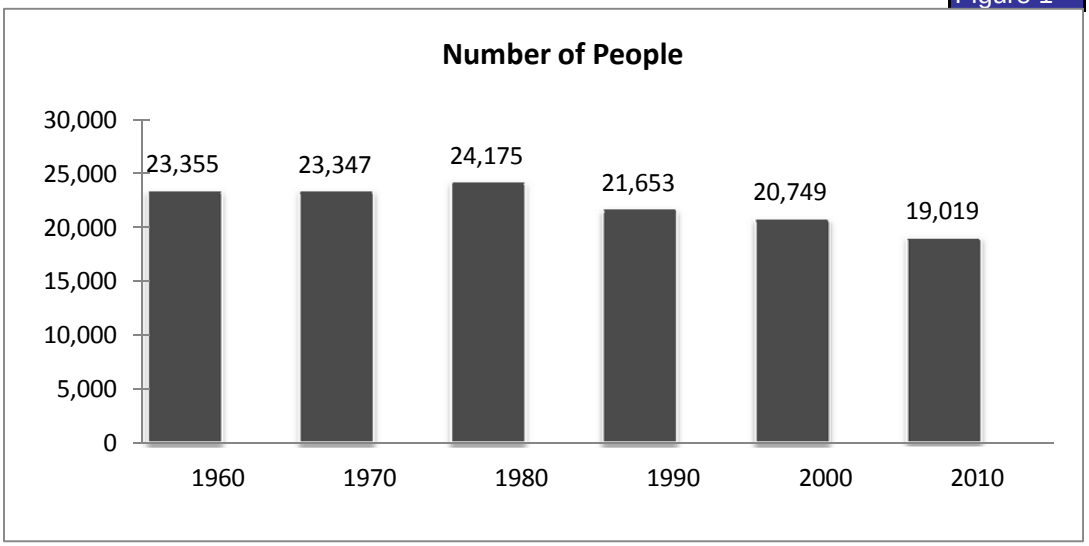


Source: 1960, 1970, 1980, 1990, 2000 and 2010 Census of Population, U.S. Bureau of Census

The population of Arkansas County decreased from a high of 24,175 in 1980 to 19,019 in 2010.

## Population Change, 2000 to 2010

*The Natural State*

Figure 2

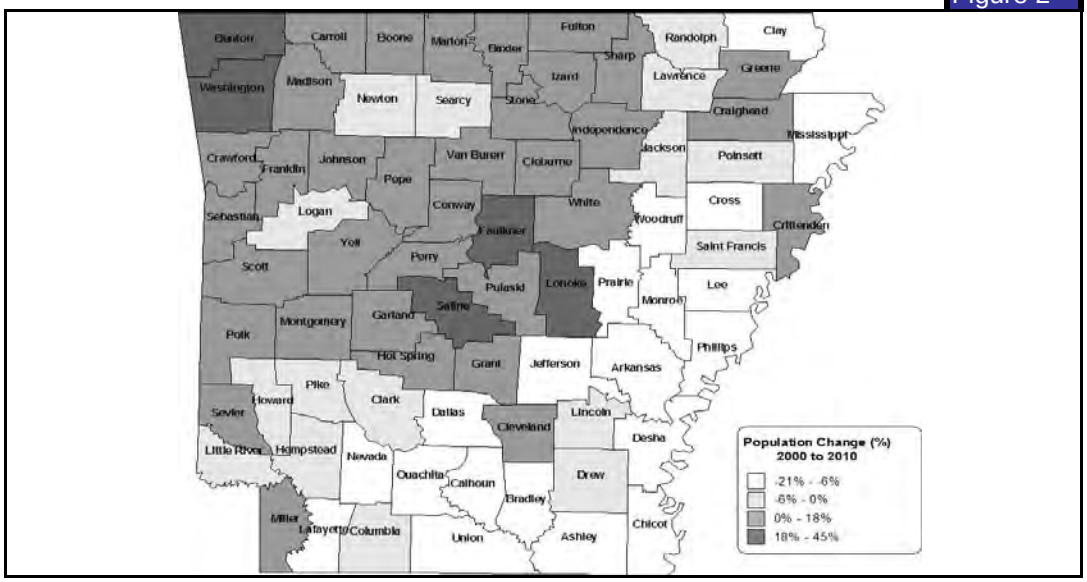


Source: July 2000 & July 2010 Population Estimates, U.S. Bureau of Census

Population grew most rapidly in Northwest & Central Arkansas counties and declined in some East and South Arkansas counties between 2000 and 2010.

# Population

**Percent of Total County Population by Age and Gender, 2010**

*Arkansas County*

Figure 3

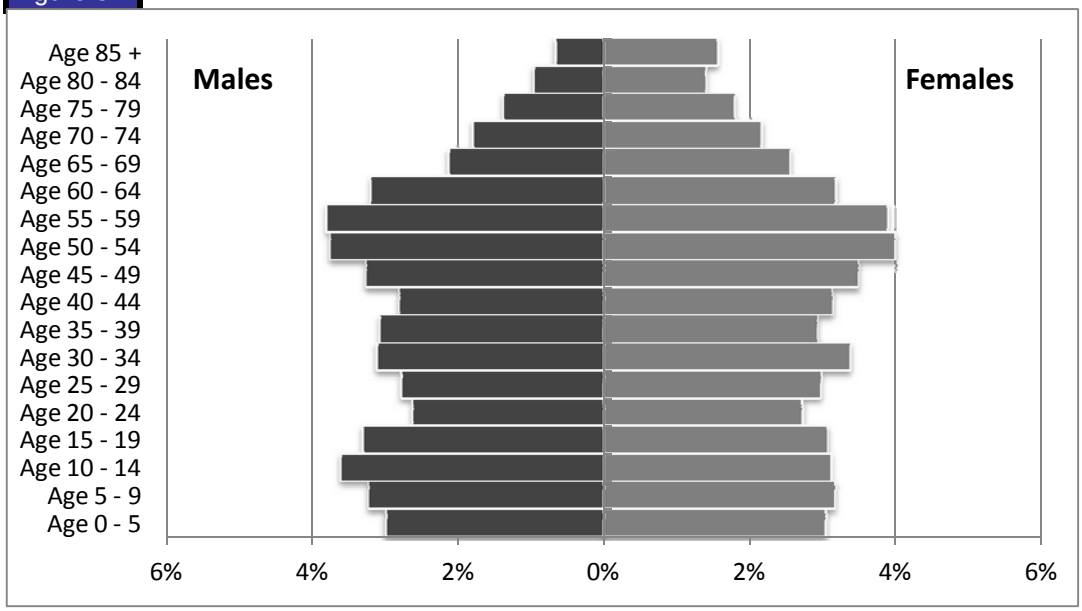


Source: U.S. Bureau of Census, 2010 Census Summary File 1

There were fewer people living in Arkansas County between the ages of 20 to 44 than in both younger (between the ages of 0 to 19) and older age (between the ages of 45 and 64) categories.

**Population by Age, 2000 & 2010**

*Arkansas County*

Figure 4

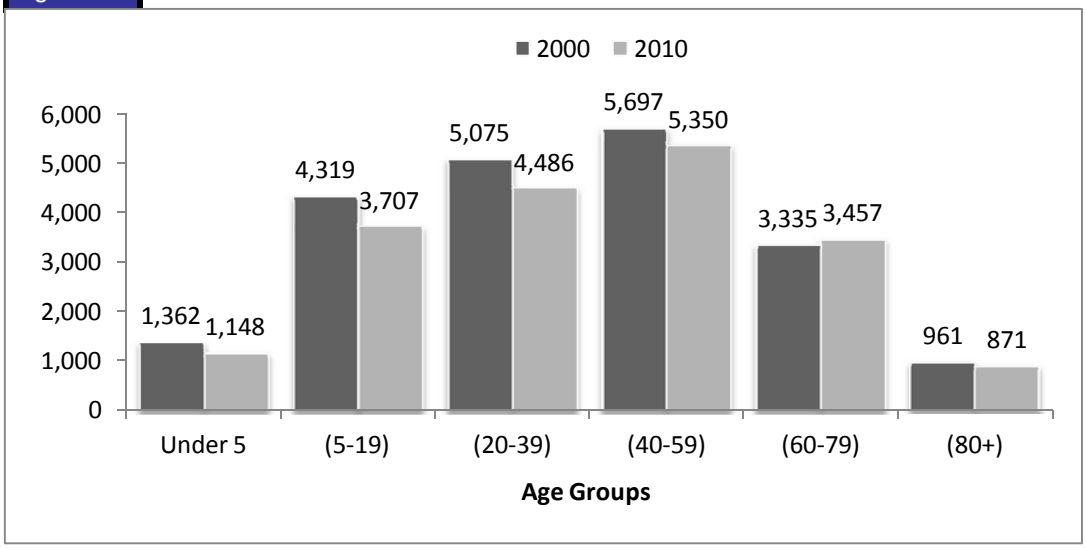


Source: 2000 & 2010 Census of Population, U.S. Bureau of Census

The population of most age groups in Arkansas County declined from 2000 to 2010. However, the population of the 60 to 79 age group increased slightly.

## Population 65 and Older, 2010

*The Natural State*

Figure 5

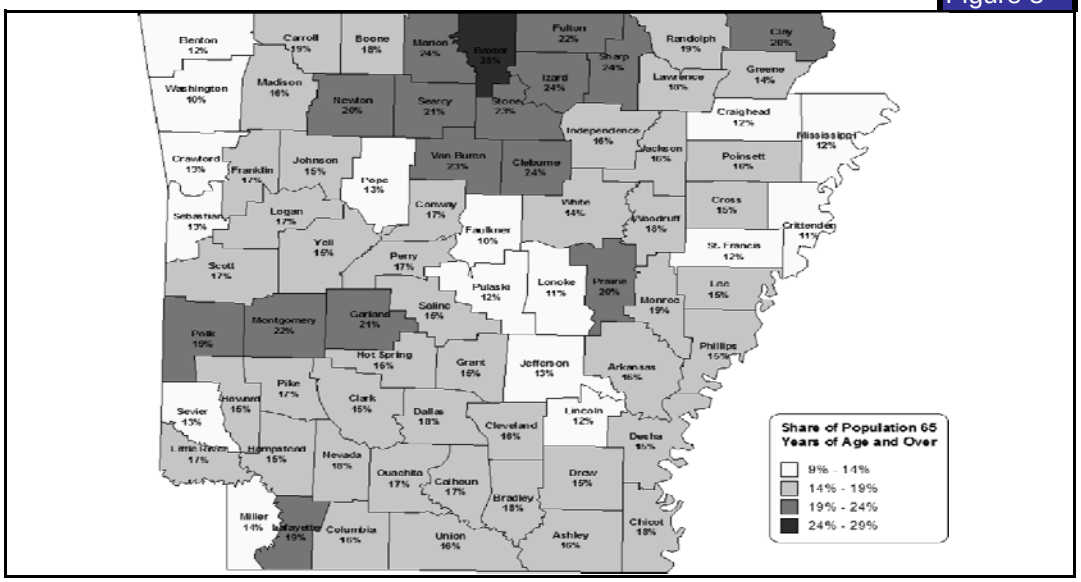


Source: July 2010 Census of Population, U.S. Bureau of Census

Counties in Northcentral Arkansas had the highest proportion of people aged 65 and older in 2010.

## Population Change of People 65 & Older, 2000 to 2010

*The Natural State*

Figure 6

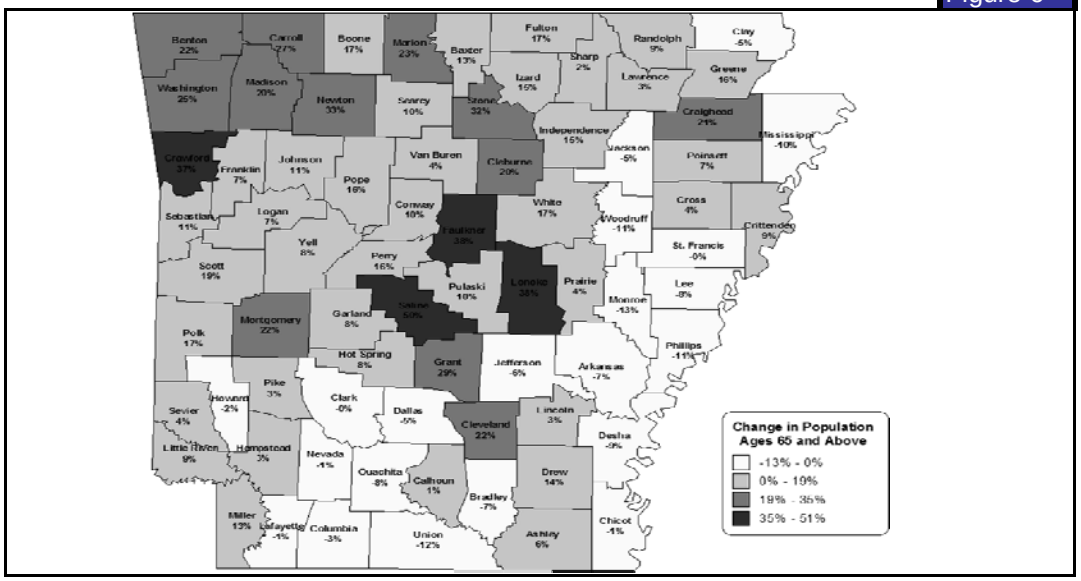


Source: 2000 & 2010 Census of Population, U.S. Bureau of Census

The elderly population as a proportion of the total population grew most rapidly in Central and Northwest Arkansas from 2000 to 2010.

# Population

## Net Domestic Migration of People, 2005-2009*

*The Natural State*

Figure 7

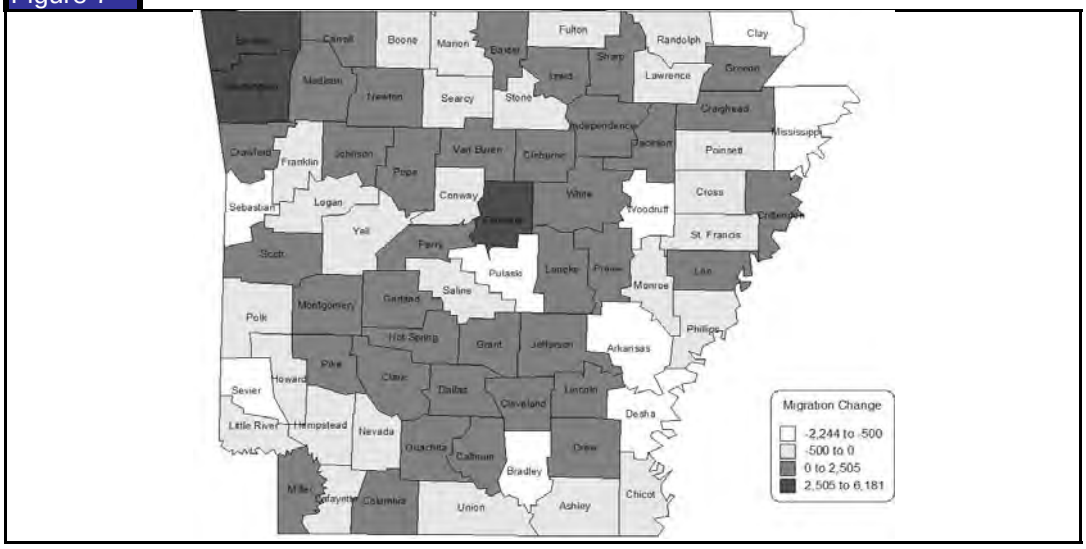


Source: U.S. Bureau of Census, American Community Survey

Central & Northwest Arkansas had the highest domestic in-migration of people between 2005 and 2009, while Arkansas, Bradley, Clay, Desha, Mississippi, Pulaski, Sebastian, Sevier and Woodruff counties had the largest domestic out-migration of people during this period.

## Population by Household Type, 2005-2009*

*Arkansas County & State*

Figure 8

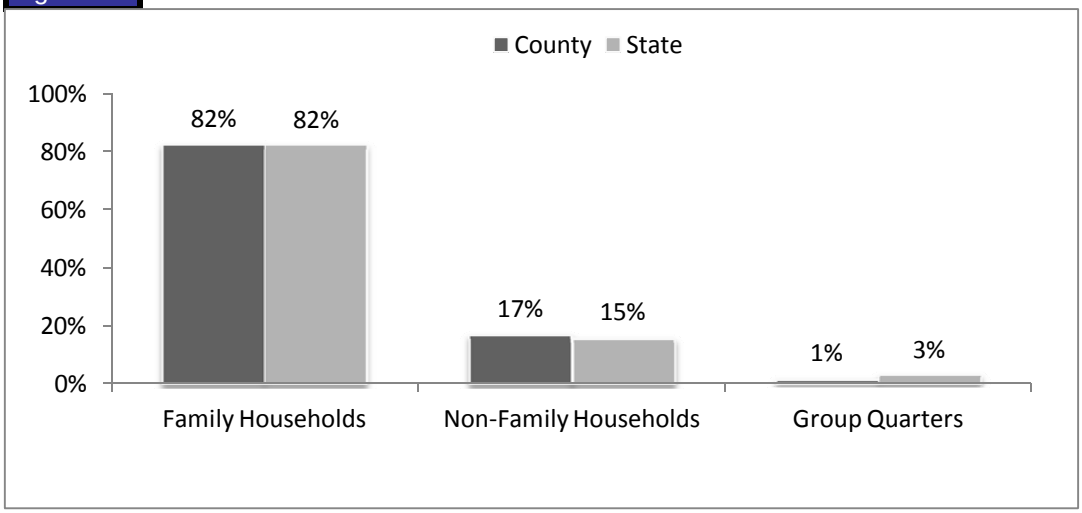


Source: U.S. Bureau of Census, American Community Survey

Most of the people (82%) in Arkansas County lived in family households. The proportion of people living each household type was about the same for Arkansas County as it was for the state.

*Note: The data were from the five-year sample (2005-2009) collected by the American Community Survey. Since this is sample data, the margin of error for counties with small populations may be large.

## Population by Race, 2010

*Arkansas County*

Figure 9

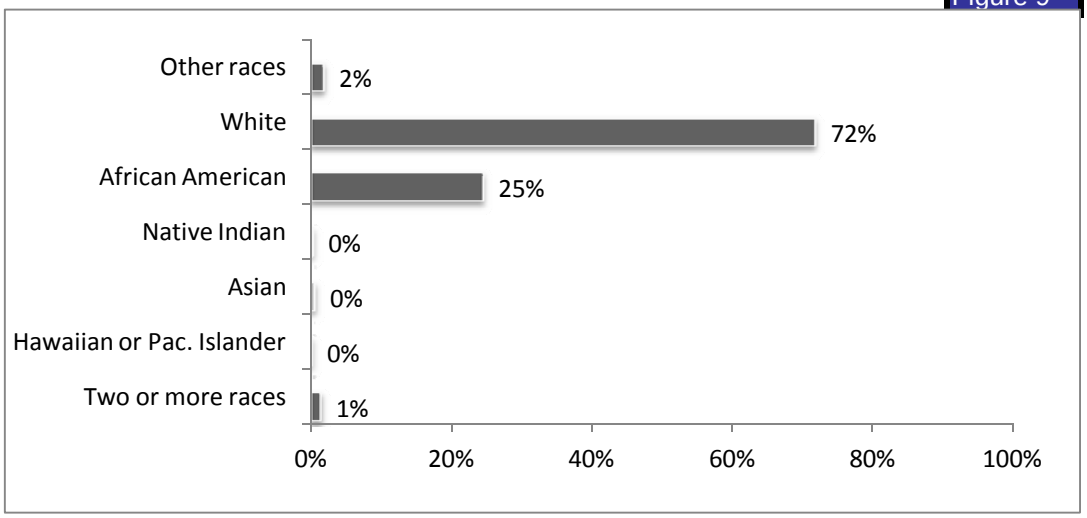


Source: 2010 Census of Population, U.S. Bureau of Census

Seventy-two percent of the people living in Arkansas County were Caucasian. Twenty-five percent were African American. Other minorities represented about three percent of the population.

## Population of Hispanic Origin, State and County for 2000 & 2010

*Arkansas County & State*

Figure 10

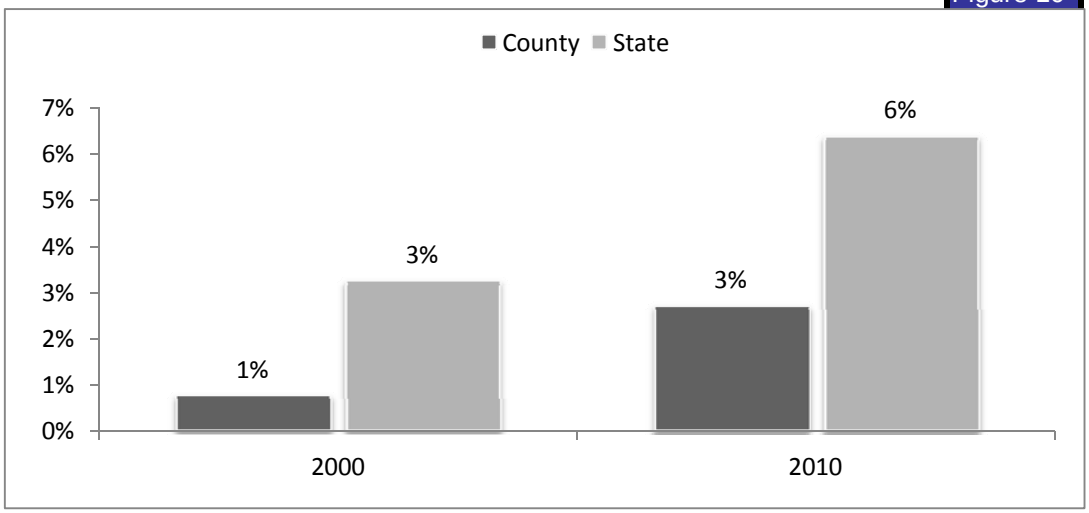


Source: 2000 & 2010 Census of Population, U.S. Bureau of Census

The proportion of Hispanic people living in Arkansas County increased from about one percent to nearly three percent between 2000 and 2010. The Hispanic population may be of any race: white, black or any other combination of races.

# Education

**Public School Enrollment, 1983-1984 to 2011-2012**

*Arkansas County*

Figure 11

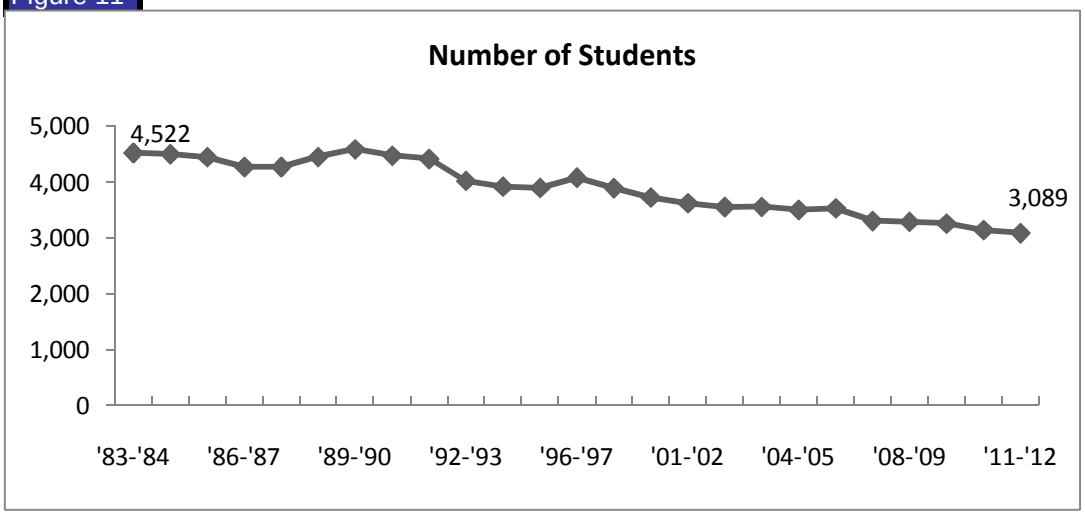


Source: Arkansas Department of Education (http://adedata.arkansas.gov/statewide/Counties/Enrollment.aspx)

Public school enrollment in Arkansas County generally declined since 1983-1984. Enrollment decreased from 4,522 students in 1983-1984 to 3,089 students in 2011-2012.

**Educational Attainment, 2005-2009***

*Arkansas County & State*

Figure 12

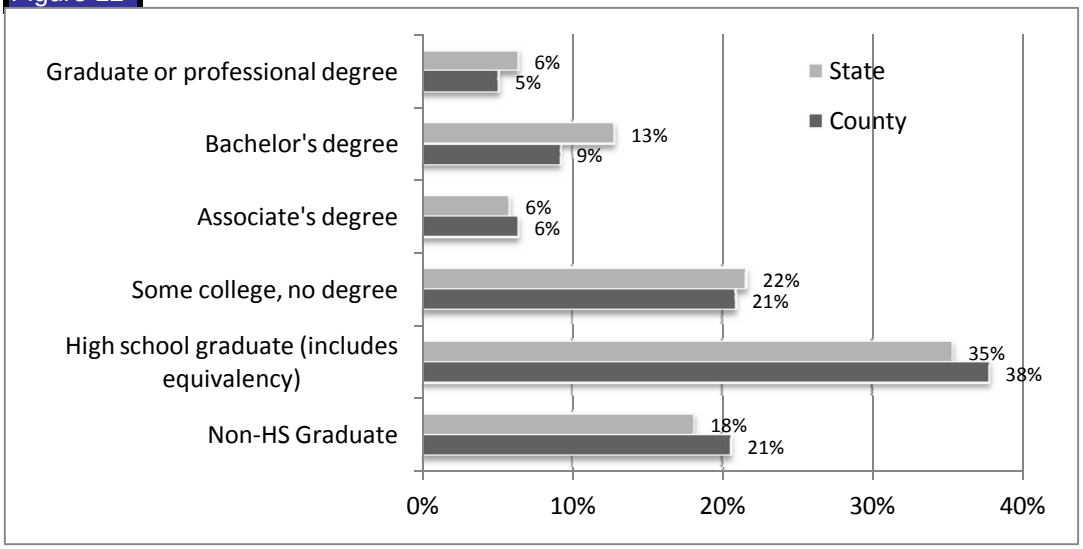


Source: U.S. Bureau of Census, American Community Survey

A larger percentage of people in Arkansas County have not completed high school as compared to the statewide average in the five-year period 2005-2009.

*Note: The data were from the five-year sample (2005-2009) collected by the American Community Survey. Since this is sample data, the margin of error for counties with small populations may be large.

## Education Expenditure Per Child, County & State 2011-2012

*Arkansas County*

Figure 13

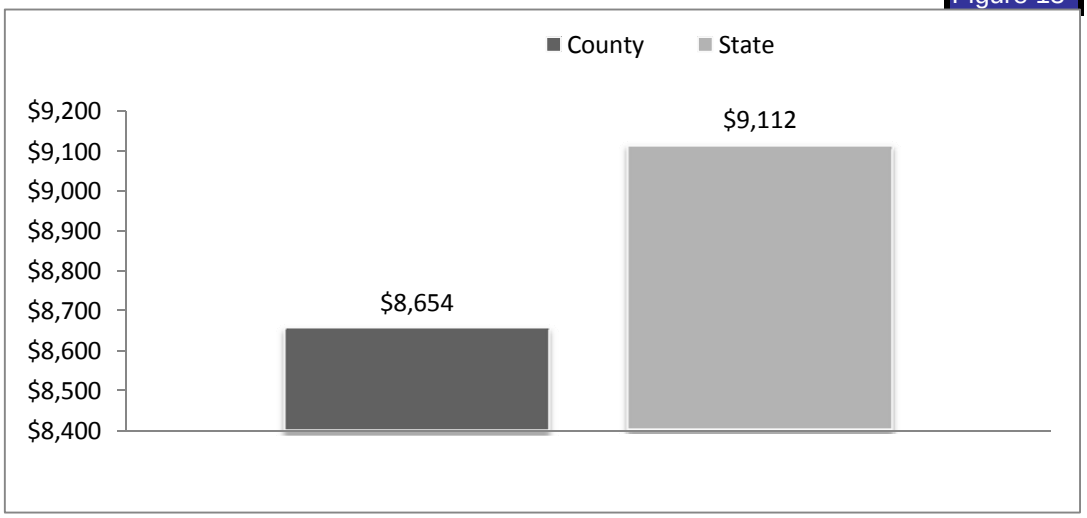


Source: Arkansas Public School Computer Network (www.apscn.org/reports/hld/asr/asr.htm), Arkansas Department of Education

Schools in Arkansas County spent $8,654 per child in the 2011-2012 school year as compared to an average expenditure of $9,112 statewide.

## Education Revenue By Source, County & State 2009-2010

*Arkansas County & State*

Figure 14

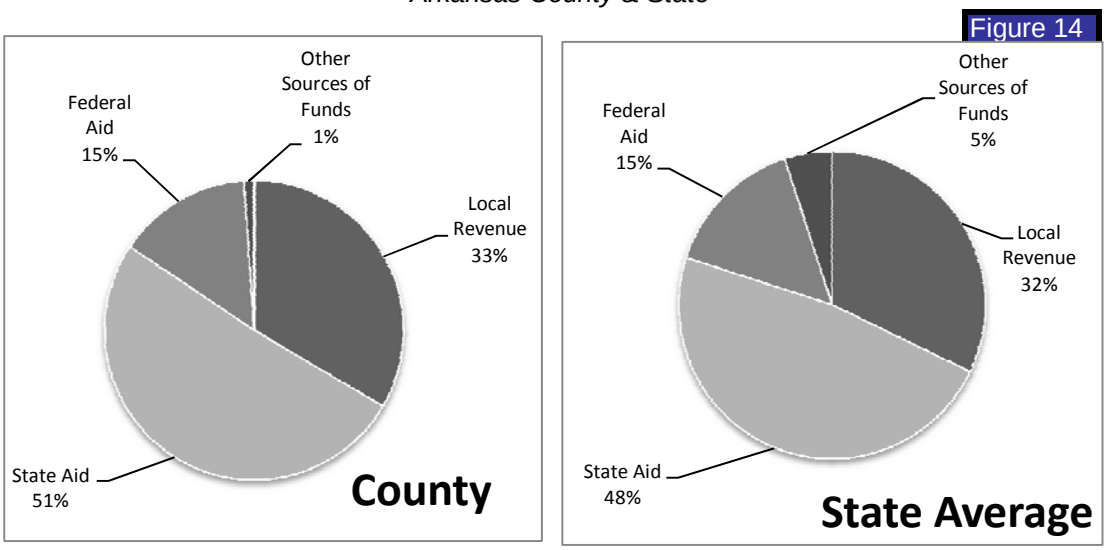


Source: Arkansas Public School Computer Network (www.apscn.org/reports/hld/asr/asr.htm), Arkansas Department of Education

Arkansas County schools raised slightly more of their revenue from local sources and state aid than Arkansas public schools state average in the 2009-2010 school year.

# Employment

## Labor Force, 2000 to 2010

*Arkansas County & State*

Figure 15

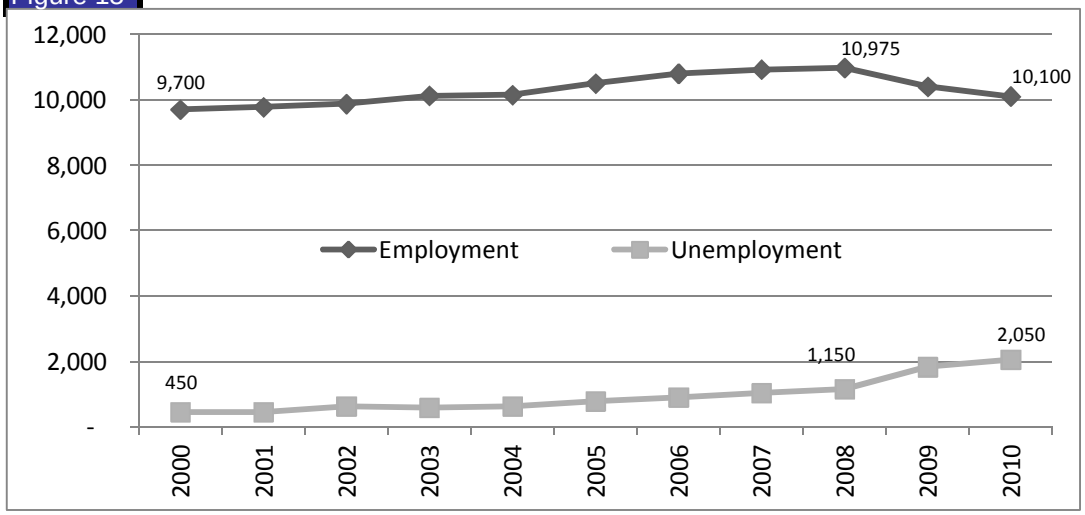


Source: Labor Market Information, Arkansas Employment Security Department

Arkansas County employment decreased and unemployment increased since 2008.

## Change in Employment, 2000 to 2010

*The Natural State*

Figure 16

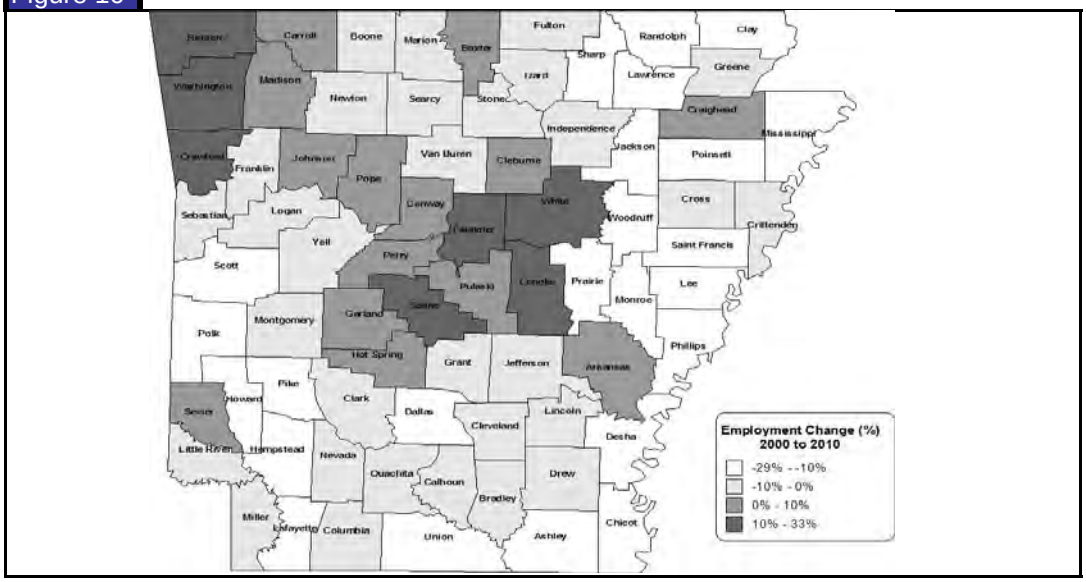


Source: Regional Economic Information System (REIS), Bureau of Economic Analysis

Employment growth was highest in Central & Northwest Arkansas between 2000 and 2010.

## Unemployment Rates, 1995 to 2010

*Arkansas County, State & United States*

Figure 17

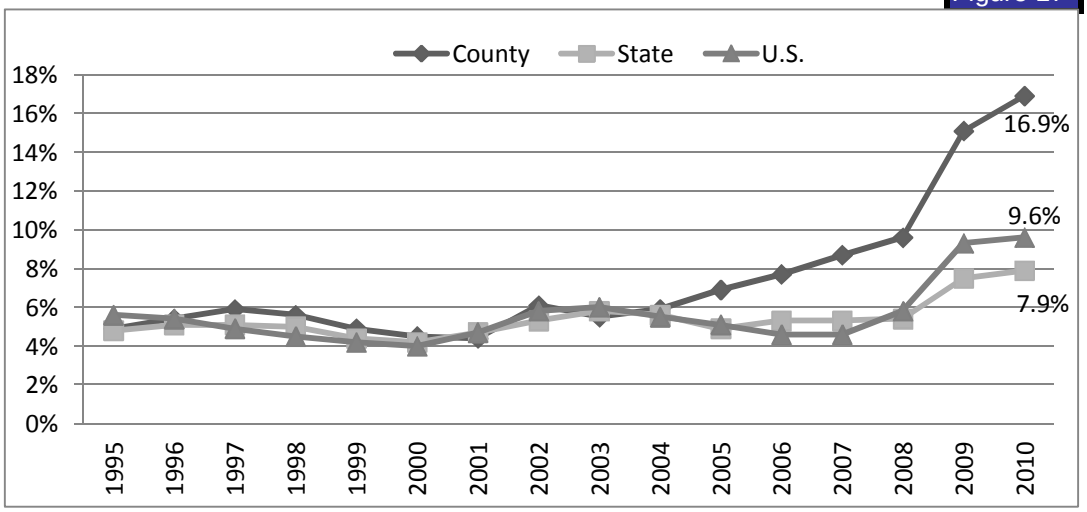


Source: Labor Market Information, Arkansas Employment Security Department

Unemployment rates in Arkansas County increased significantly since 2004 and stayed above state and national averages through 2010.

## Unemployment Rates, 2010

*The Natural State*

Figure 18

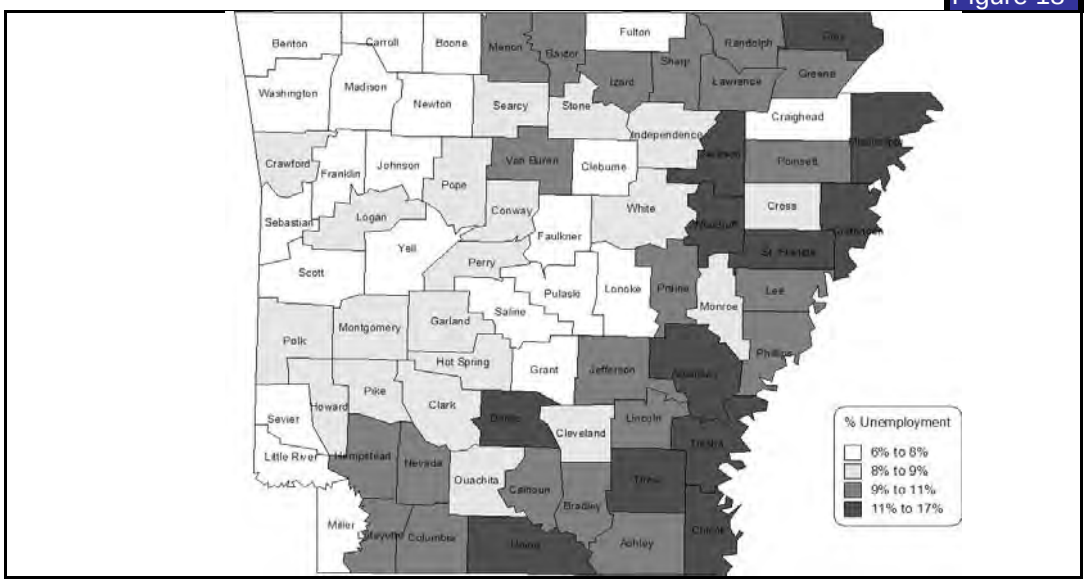


Source: Labor Market Information, Arkansas Employment Security Department

In general, Northwest, Central, and Western Arkansas counties had the lowest unemployment rates while Delta and Coastal Plain counties had the highest rates in 2010.

# Employment

**Jobs by Sector, 2010**

*Arkansas County*

Figure 19

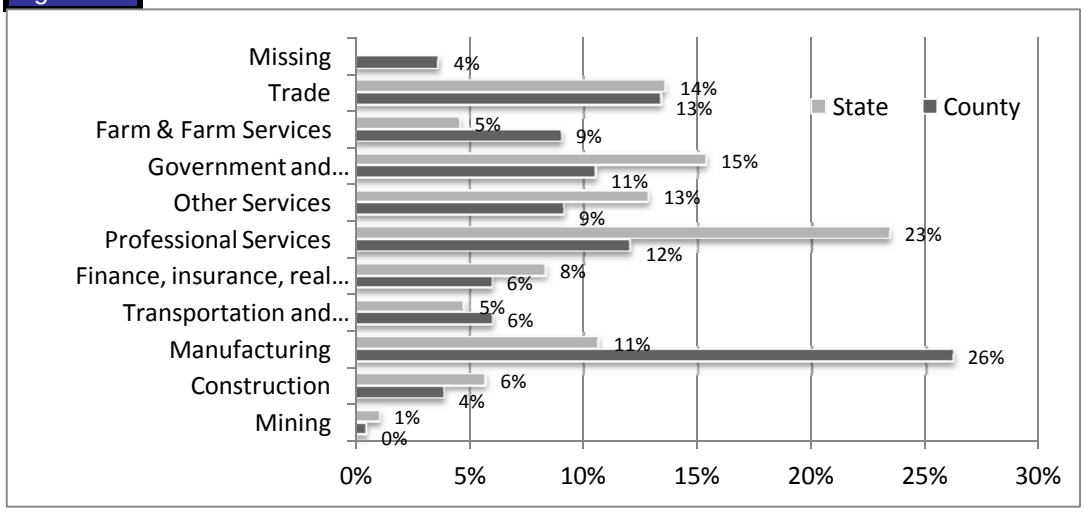


Source: Regional Economic Information System, Bureau of Economic Analysis (REIS)

A larger proportion of jobs in Arkansas County were in manufacturing (26%) as compared to the state average (11%) in 2010.

**Workforce by Occupation, 2010**

*The Natural State & the Nation*

Figure 20

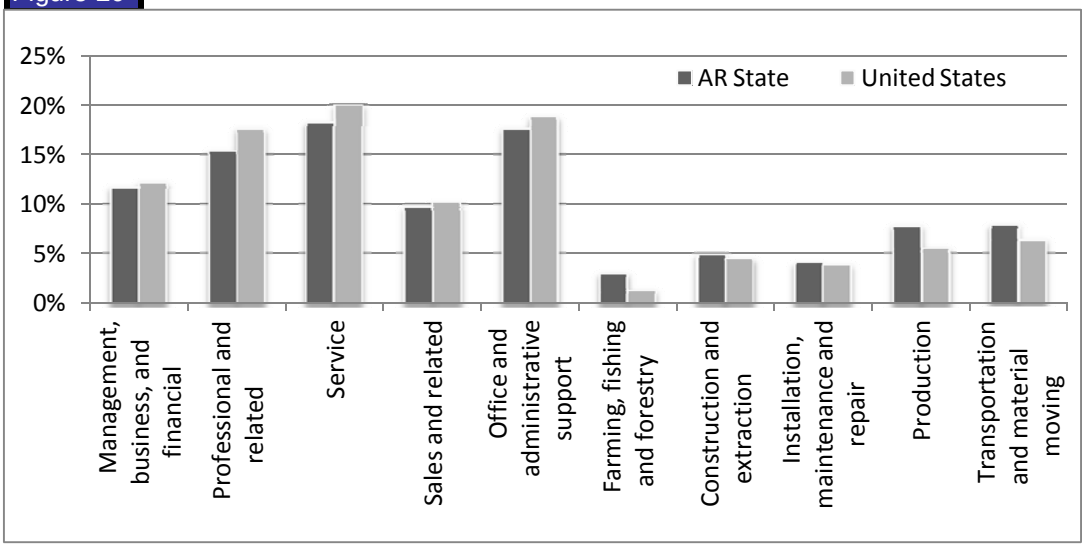


Source: Minnesota IMPLAN Group, Inc.

More people were employed in service occupations in Arkansas and in the United States than in any other occupation in 2010.

## Changes in Jobs by Sector, 2001 to 2010

*Arkansas County*

Figure 21

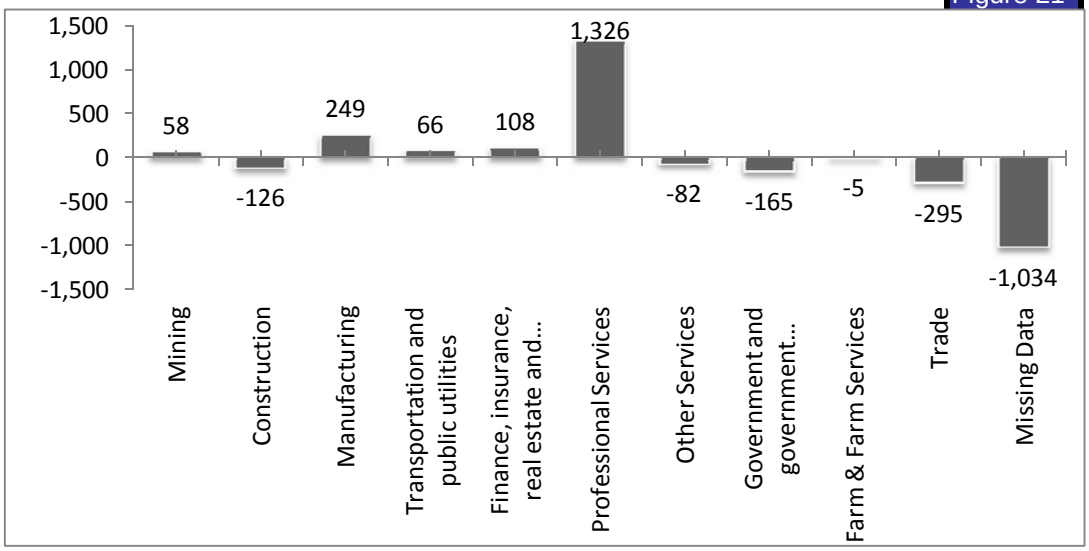


Source: Regional Economic Information System, Bureau of Economic Analysis (REIS)

The trade sector lost more jobs, while the professional services sector gained more jobs between 2001 and 2010 than any other sectors in Arkansas County. There were considerable missing data due to non-disclosure of confidential information.

## Jobs in Top 10 Manufacturing Sectors, 2010

*Arkansas State*

Figure 22

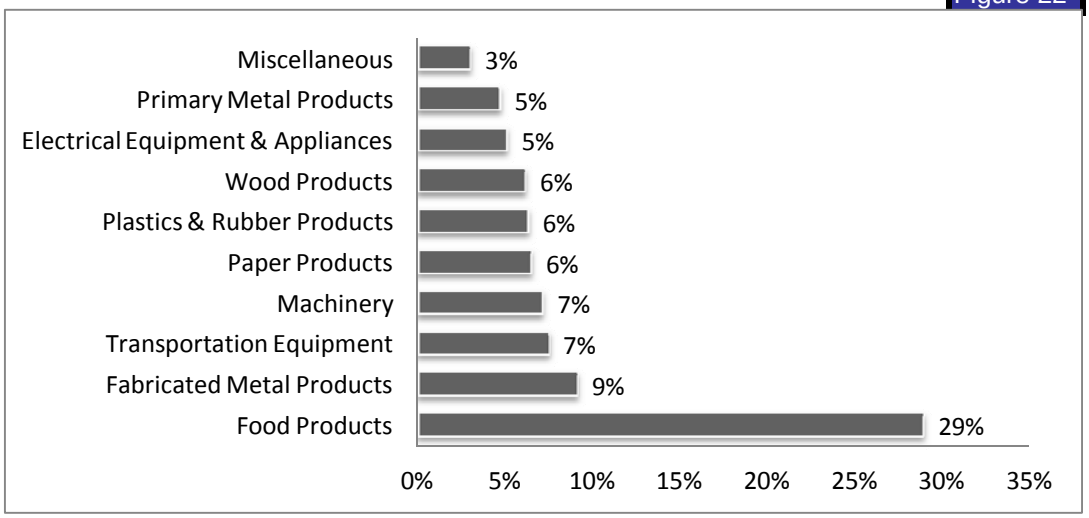


Source: Minnesota IMPLAN Group, Inc.

Nearly 30 percent of the jobs in the manufacturing sector in 2010 in Arkansas were in the food processing industries.

# Income

**Total Personal Income, 1994 to 2010**

*Arkansas County*

Figure 23

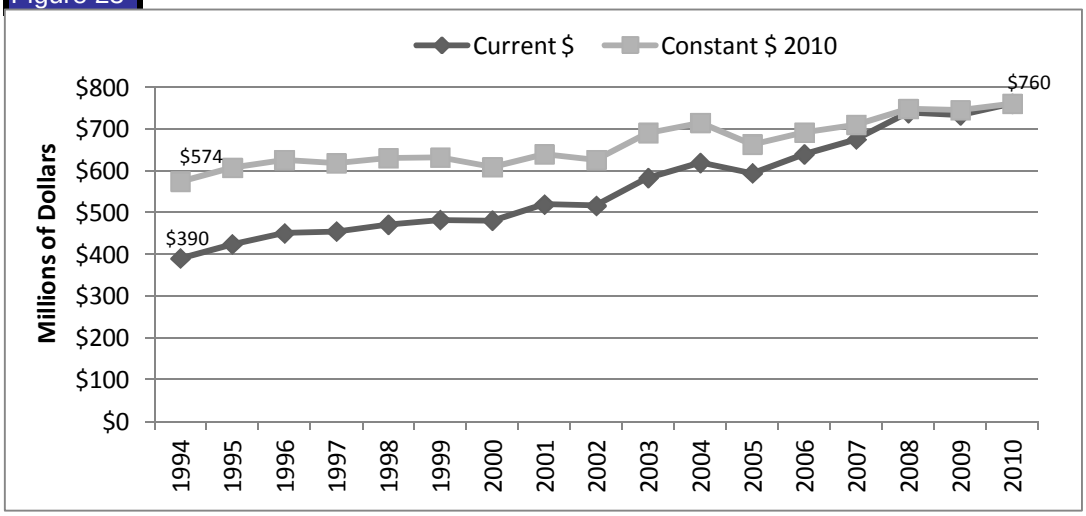


Source: Regional Economic Information System, U.S. Bureau of Economic Analysis

Total personal income in Arkansas County, in constant dollars, increased from $574 million in 1994 to $760 million in 2010.

**Income by Source, 1999 & 2010**

*Arkansas County*

Figure 24

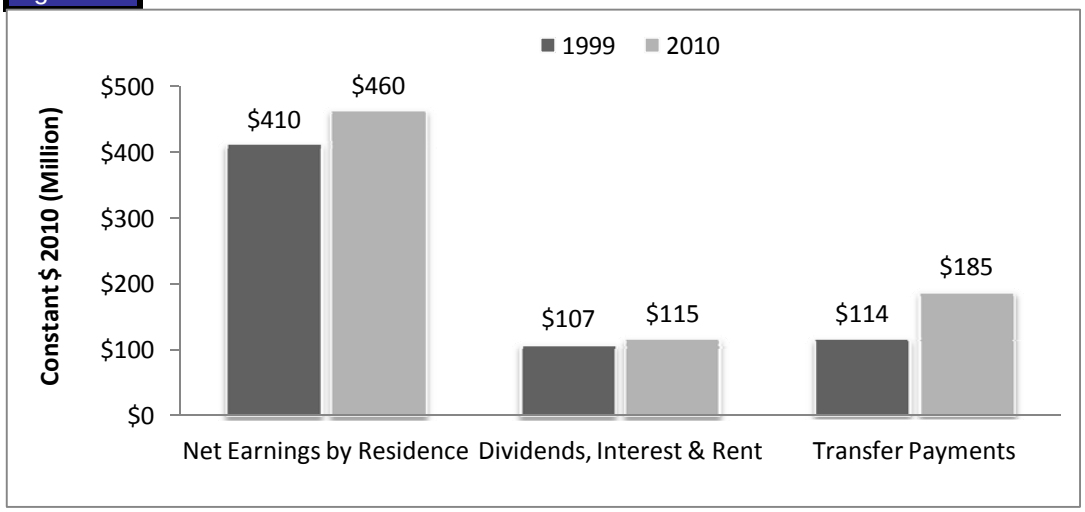


Source: Regional Economic Information System, U.S. Bureau of Economic Analysis

Income from all three categories (net earning; dividends, interest & rent; transfer payments) increased between 1999 and 2010 in Arkansas County.

## Income by Source, County and State 2010

*Arkansas County & State*

Figure 25

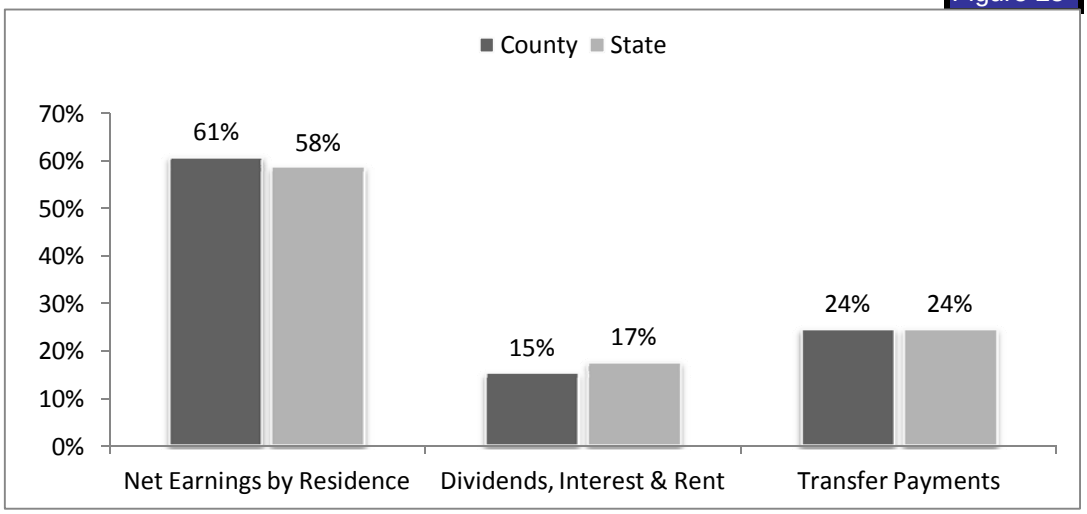


Source: Regional Economic Information System, U.S. Bureau of Economic Analysis

Arkansas County residents receive a slightly larger share of their income from earnings as compared to the average for all Arkansas residents in 2010. Earnings accounted for approximately sixty-one percent, whereas transfer payments accounted for twenty four percent of income.

## Median Household Income, 2005-2009*

*Arkansas County & State*

Figure 26

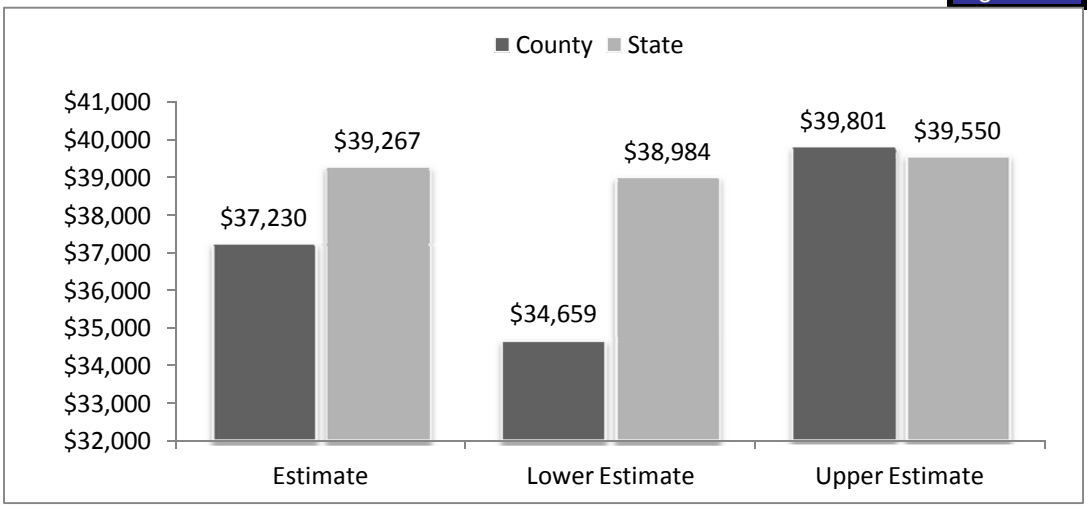


Source: U.S. Bureau of Census, American Community Survey

Median household income in 2005-2009 was lower in Arkansas County than the state average.

*Note: The data were from the five-year sample (2005-2009) collected by the American Community Survey. Since this is sample data, the margin of error for counties with small populations may be large.

# Income

**Per Capita Income, 1990 to 2010**

*Arkansas County, State & United States*

Figure 27

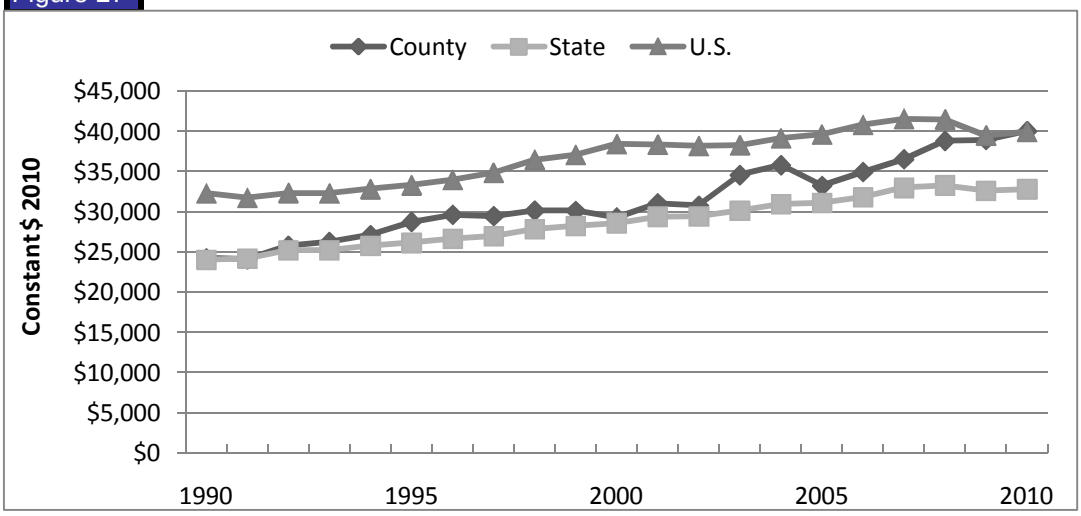


Source: Regional Economic Information System, U.S. Bureau of Economic Analysis

Arkansas County per capita income was higher than the State and lower than the U.S. from 1990 to 2010, but grew to the U.S. average in 2010.

**Per Capita Income, 2010**

*The Natural State*

Figure 28

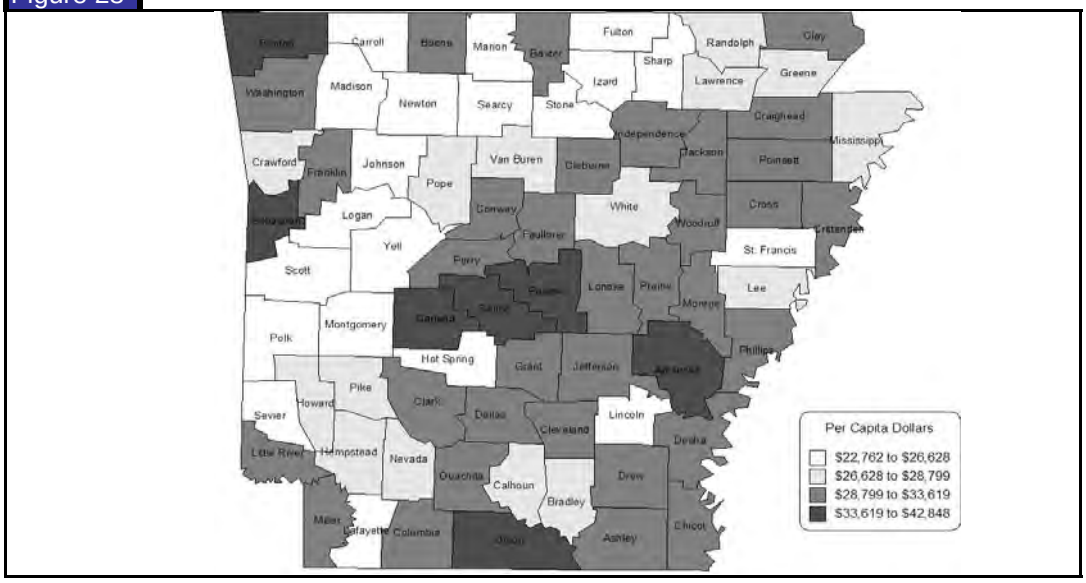


Source: Regional Economic Information System, U.S. Bureau of Economic Analysis; 2010 Census of Population, U.S. Bureau of Census

Per capita incomes were highest in Central & Northwest Arkansas and lowest in some West & Northcentral counties in 2010.

## Earnings by Sector, 2010

*Arkansas County*

Figure 29

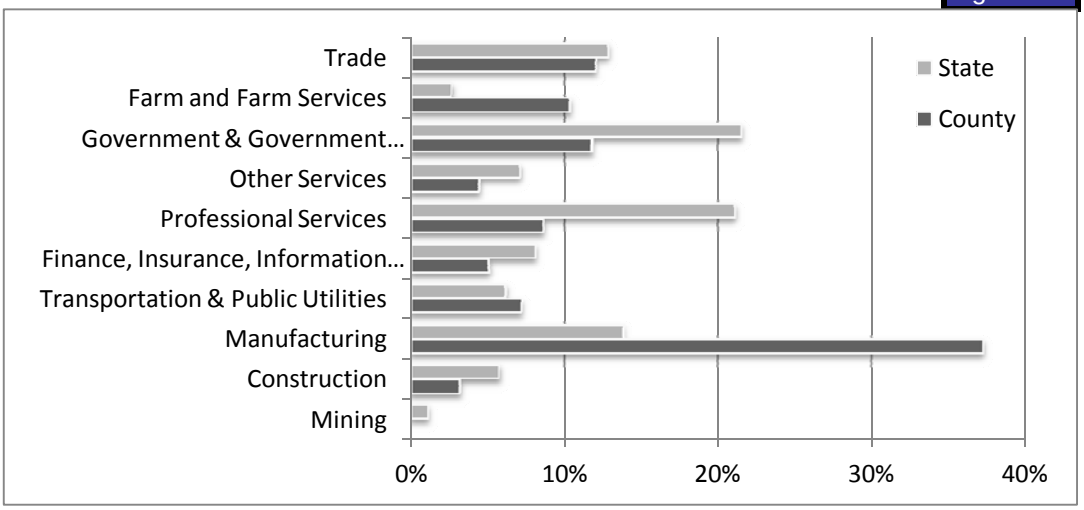


Source: Regional Economic Profiles, Bureau of Economic Analysis

The manufacturing sector accounted for over one-third of total earnings in Arkansas County in 2010; and comprised a much larger share of total earnings as compared to the state as a whole.

## Per Capita Unemployment Insurance Benefits, 2000 to 2010

*Arkansas County & State*

Figure 30

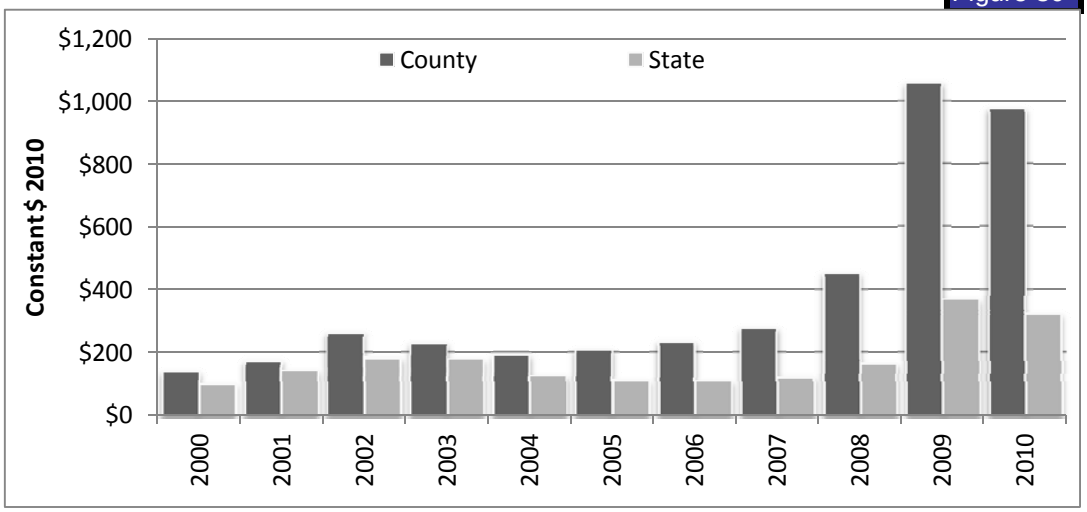


Source: Regional Economic Profiles, Bureau of Economic Analysis

Arkansas County residents received per capita unemployment insurance benefits that were substantially higher than the state average from 2000 to 2010.

# Income

## Value Added of Manufacturing Sectors, 2010

*Arkansas State*

Figure 31

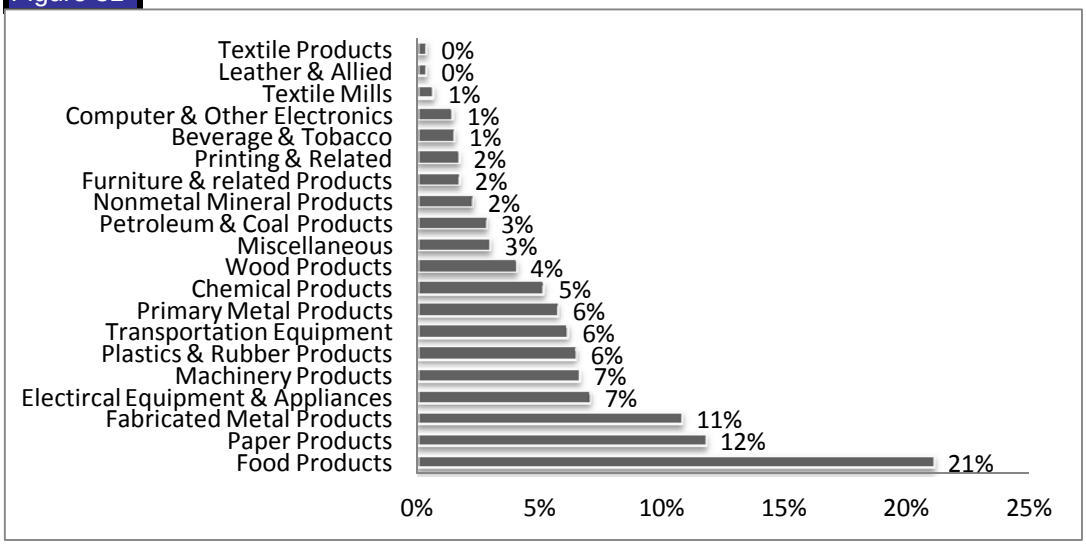


Source: Minnesota IMPLAN Group, Inc.

Most of the value added in the manufacturing sector in Arkansas came from food, paper and fabricated metal products in 2010.

## Average Weekly Earnings, 2010

*Arkansas State*

Figure 32

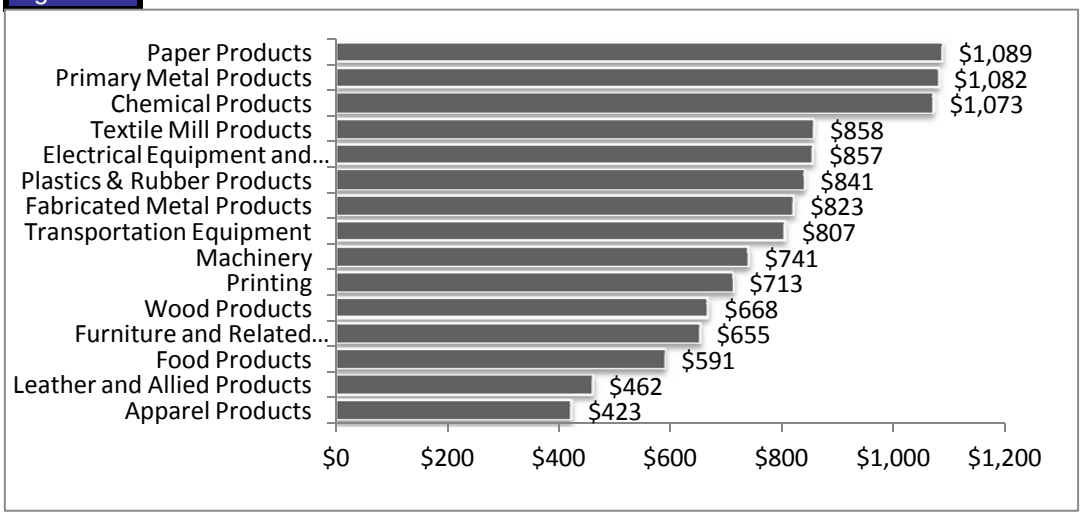


Source: Labor Market Information, Arkansas Employment Security Department

Average weekly earnings in the manufacturing sector ranged from a high of $1,089 in the paper products industry to a low of $423 in the apparel industry in 2010.

## Total Retail Sales, 1990 to 2010

*Arkansas County*

Figure 33

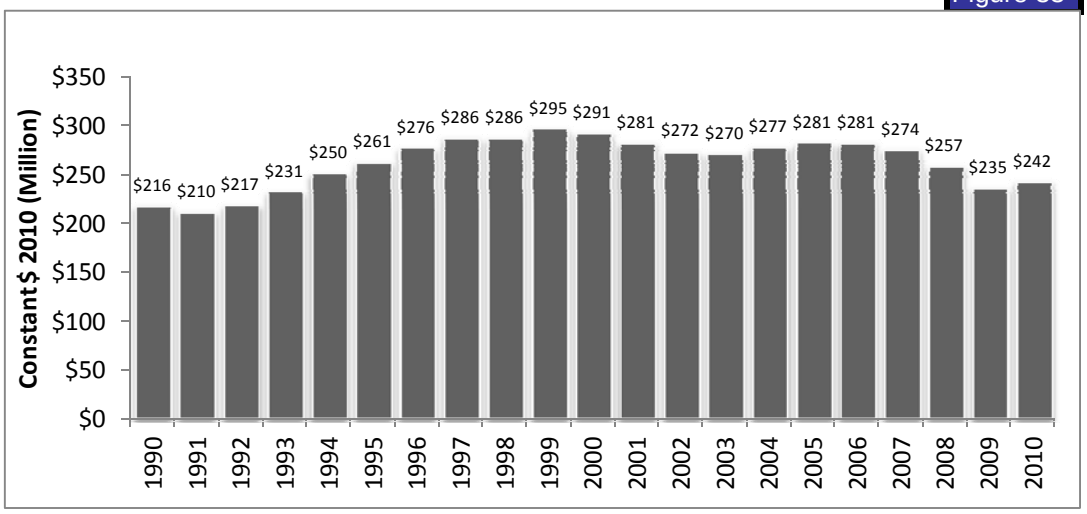


Source: Woods & Poole, 2011.

Arkansas County retail sales grew during 1990s, but declined since 1999.

## Retail Sales Per Capita, 2010

*The Natural State*

Figure 34

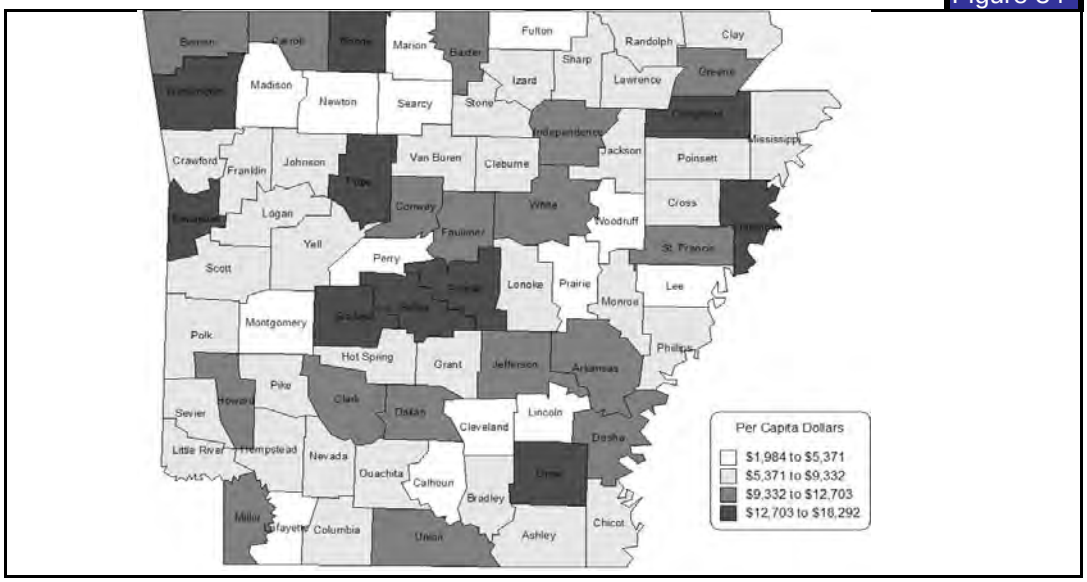


Source: Woods & Poole, 2011; 2010 Census of Population, U.S. Bureau of Census

Retail sales per capita were highest in counties that are regional trade centers in 2010.

# Poverty

**Persons Below Poverty Level, 1989, 1999 & 2005-2009***

*Arkansas County & State*

Figure 35

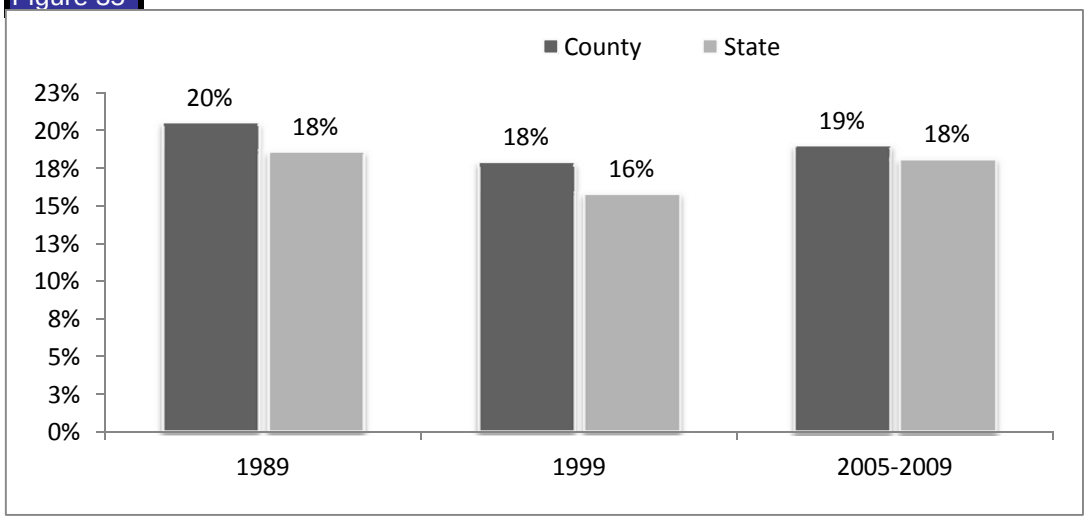


Source: U.S. Bureau of Census, American Community Survey

The estimated poverty level remained slightly higher in Arkansas County than the state average in 1989, 1999 and 2005-2009.

**Estimated People Below Poverty Level, 2005-2009***

*The Natural State*

Figure 36

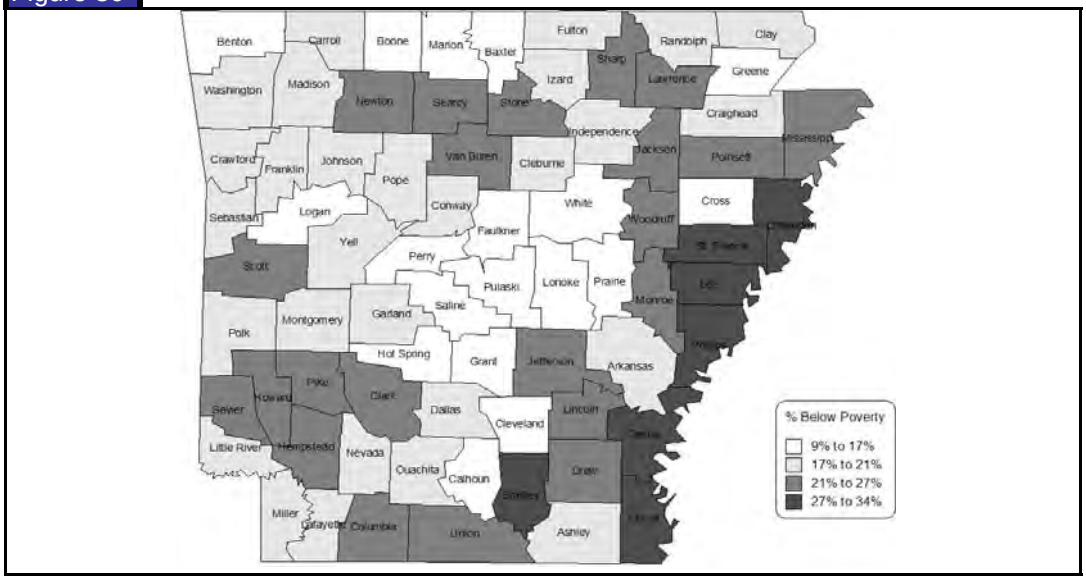


Source: U.S. Bureau of Census, American Community Survey

The estimated poverty level was highest in the Delta with many counties having a poverty level over twenty-one percent in the five-year period from 2005 to 2009..

*Note: The data were from the five-year sample (2005-2009) collected by the American Community Survey. Since this is sample data, the margin of error for counties with small population may be large.

## Age Groups & Estimated Poverty, 2005-2009*

*Arkansas County & State*

Figure 37

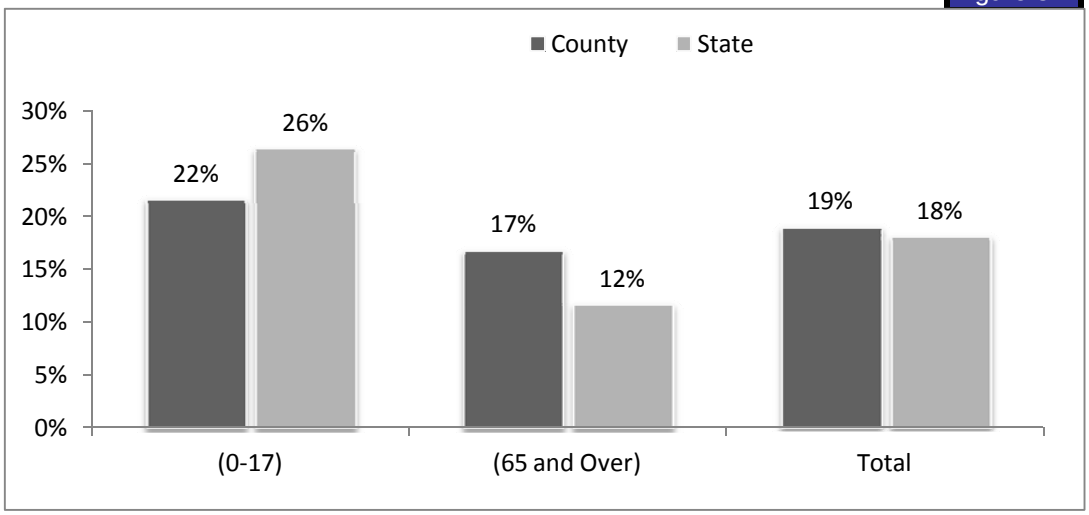


Source: U.S. Bureau of Census, American Community Survey

A larger proportion of children lived in poverty than for the population as a whole in the five-year period, 2005-2009. Arkansas County had a lower proportion of their children living in poverty than the state average.

## Proportion of Students Receiving Free or Reduced Price Lunch, 2009-2010

*The Natural State*

Figure 38

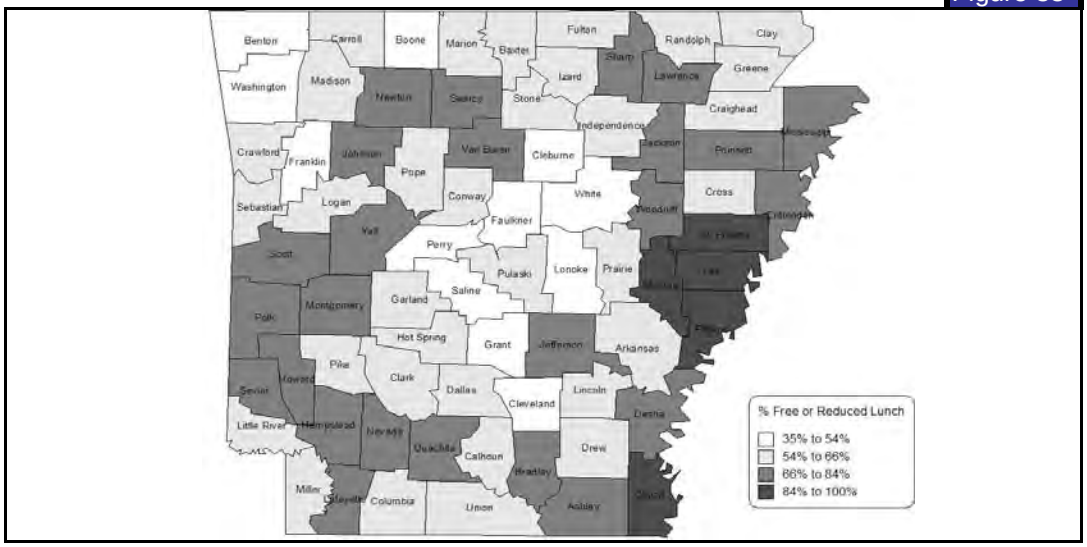


Source: Arkansas Department of Education

There was a wide range in the proportion of students who received free and reduced price school lunches across the seventy-five counties in the 2009-2010 school year. Participation rates ranged from thirty-five percent to one-hundred percent with a higher percentage of youth in the Delta Region counties receiving free and reduced price lunches.

*Note: The data were from the five-year sample (2005-2009) collected by the American Community Survey. Since this is sample data, the margin of error for counties with small populations may be large.

# Poverty

## Proportion of Population Participating in the Supplemented Nutrition Assistance Program, 2010

*The Natural State*

Figure 39

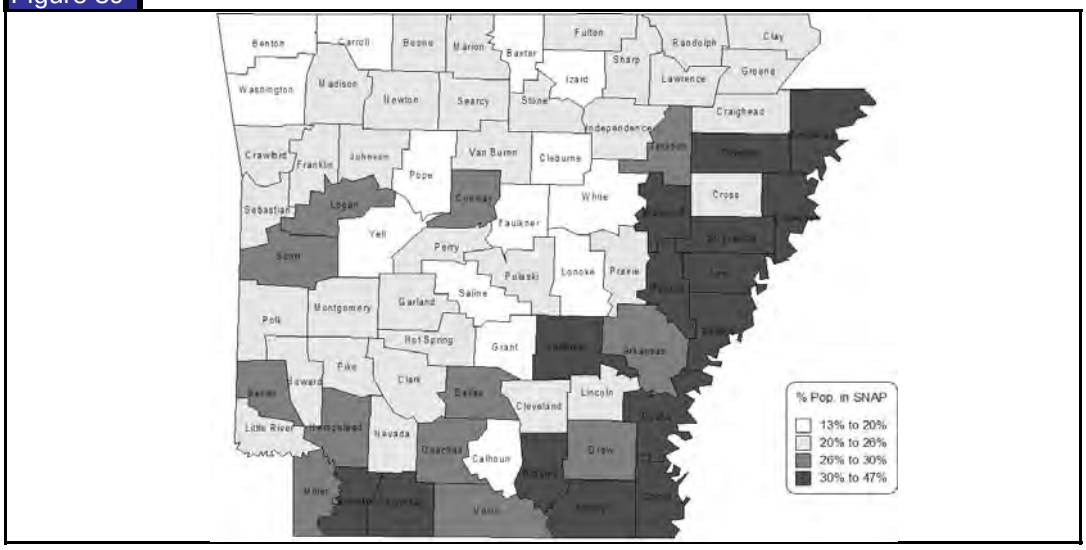


Source: 2010 Statistical Report, Arkansas Department of Human Services

A larger proportion of people living in the Delta counties and Columbia, Jefferson and Lafayette counties participated in the Supplemented Nutrition Assistance Program when compared to people in other parts of the state in 2010.

## Proportion of Population Medicaid Eligible, 2010

*The Natural State*

Figure 40

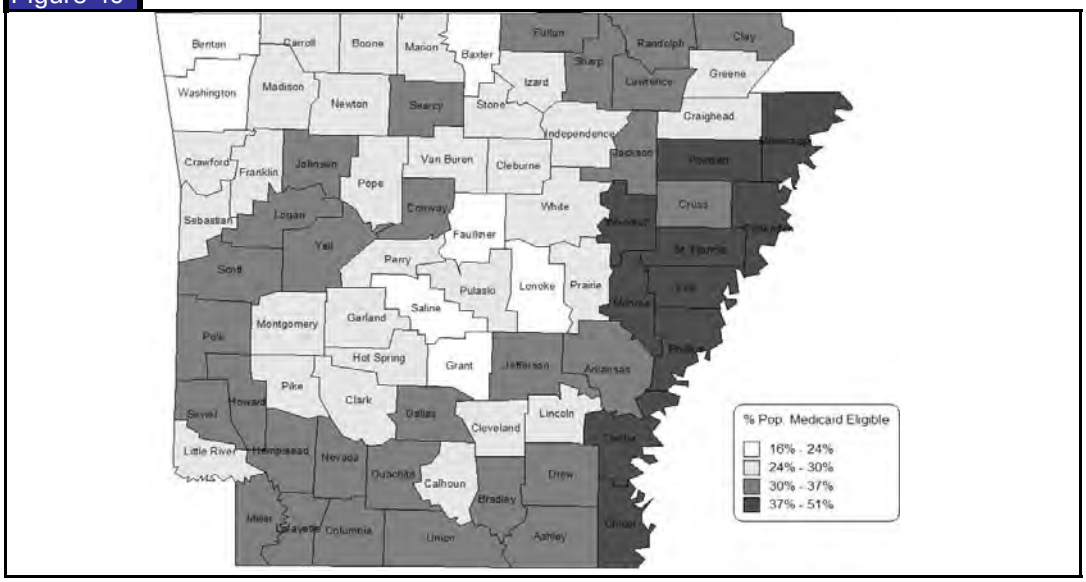


Source: 2010 Statistical Report, Arkansas Department of Human Services

A substantial percentage of the population (between 30% and 51%) was eligible for Medicaid in thirty-six counties in 2010, primarily located in the Eastern and Southern parts of the state.

## Infant Mortality Rate, 2006-2010

*The Natural State*

Figure 41

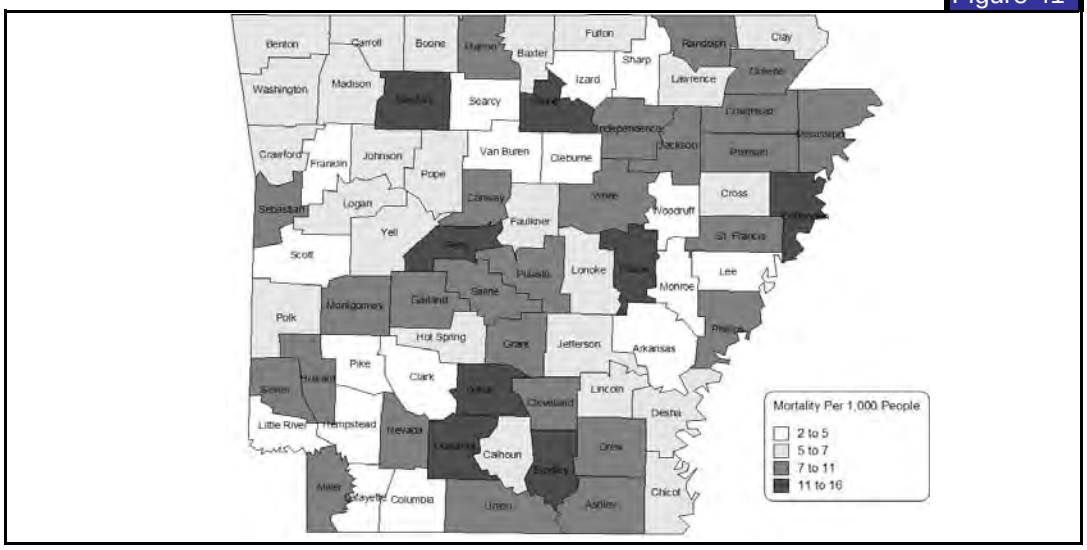


Source: Arkansas Advocates for Children & Families

The infant mortality rate was highest in the Bradley, Crittenden, Dallas, Newton, Ouachita, Perry, Prairie, and Stone counties in the five-year period from 2006 to 2010.

## Teen Fertility Rate, 2006-2010

*The Natural State*

Figure 42

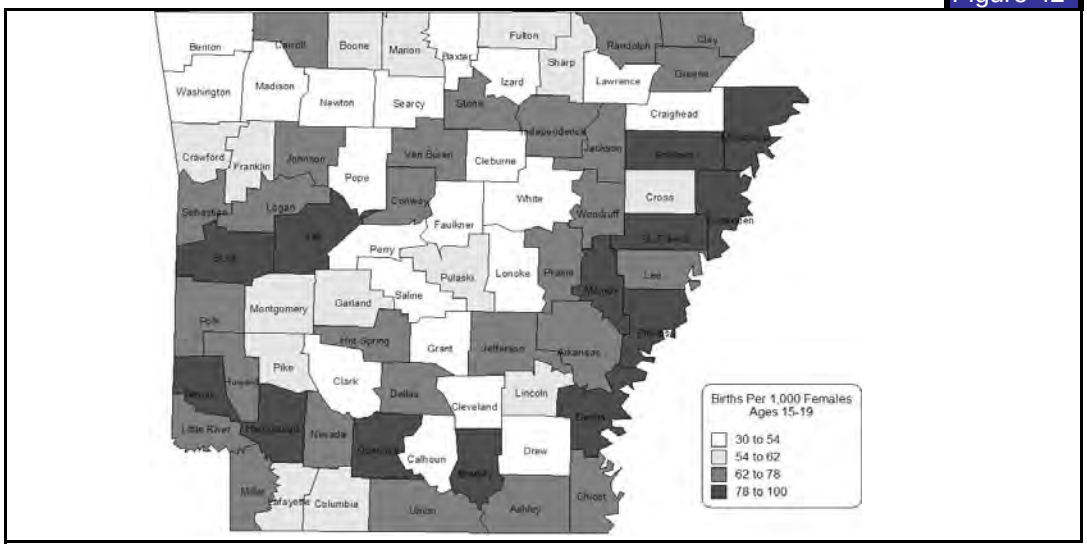


Source: Arkansas Advocates for Children & Families

The teen fertility rate varied from county to county and was highest in some Delta and Coastal Plain counties in the five-year period from 2006 to 2010. Counties with the highest teen fertility rates included Bradley, Crittenden, Desha, Hempstead, Mississippi, Monroe, Ouachita, Phillips, Poinsett, St. Francis, Scott, Sevier, and Yell counties.

# Households

## Female Headed Families, 1970, 1980, 1990, 2000 & 2005-2009*

*Arkansas County & State*

Figure 43

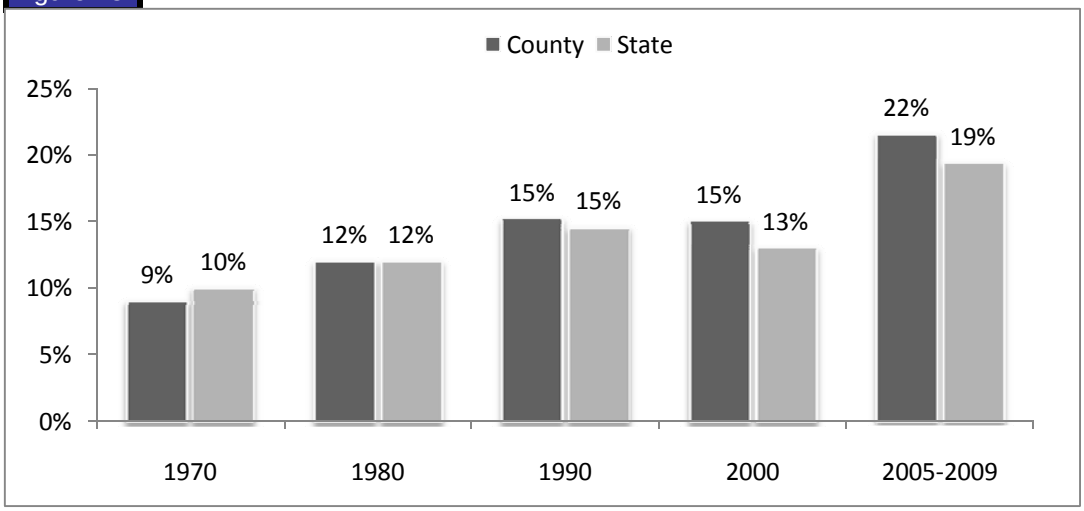


Source: 1970, 1980, 1990, 2000 Census of Population & 2010 American Community Survey, U.S. Bureau of Census

Female headed families as a proportion of total families in Arkansas County increased from nine percent in 1970 to twenty-two percent in 2005-2009, and remained above the state average.

## Single Head of Family, 2005-2009*

*The Natural State*

Figure 44

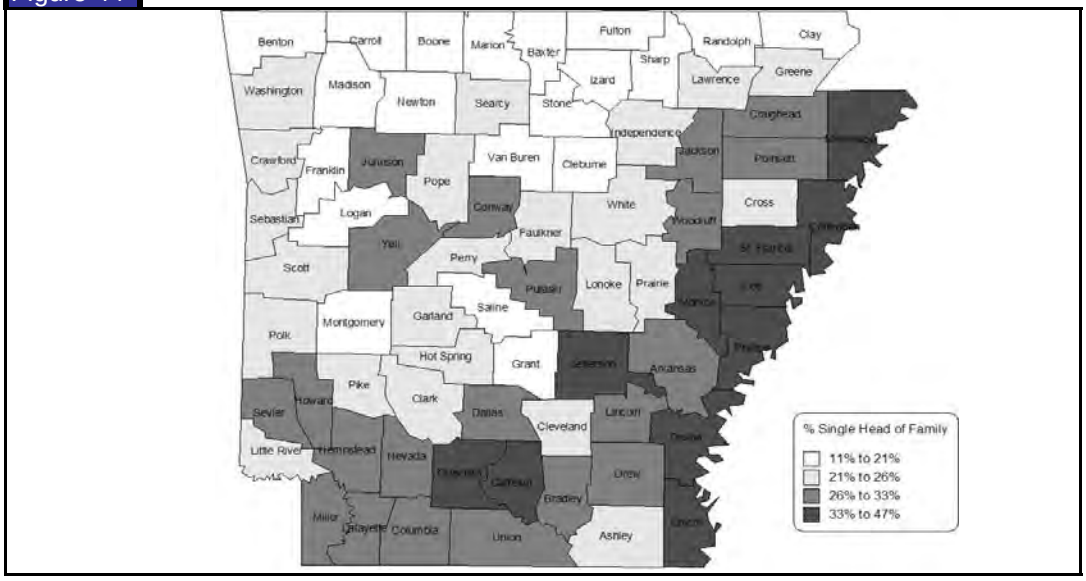


Source: American Community Survey, U.S Bureau of Census

The Delta counties and the Coastal Plains counties had the highest proportion of families with only a single parent present in 2010.

*Note: The data were from the five-year sample (2005-2009) collected by the American Community Survey. Since this is sample data, the margin of error for counties with small populations may be large.

## Market Value of Agriculture Products Sold, 1978 to 2007

*Arkansas County*

Figure 45

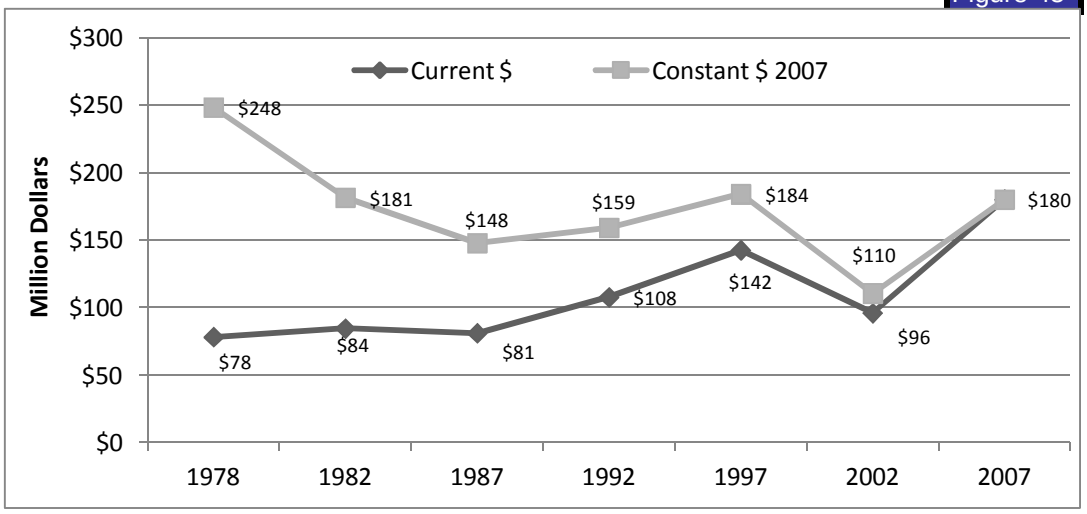


Source: 2007 Census of Agriculture, National Agricultural Statistical Service

The market value (in constant dollars) of agricultural products sold in Arkansas County fluctuated in a declining trend since 1978. Values decreased from $248 million in 1978 to $180 million in 2007.

## Market Value of Agriculture Products Sold, 2007

*The Natural State*

Figure 46

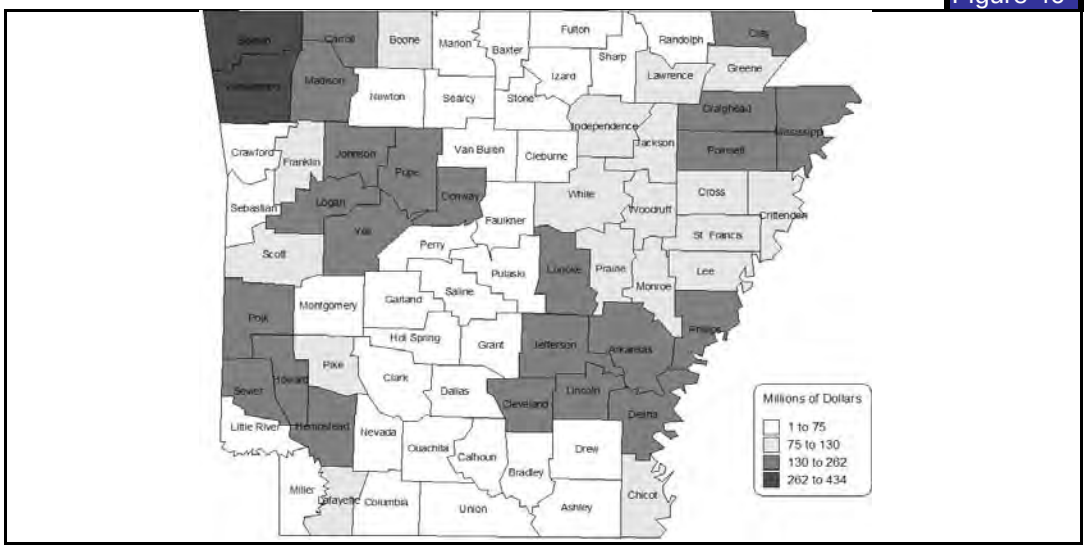


Source: 2007 Census of Agriculture, National Agricultural Statistical Service

The two counties with the highest market value of agricultural production were in Northwest Arkansas. However, many Delta and Highlands counties also ranked high in terms of the market value of agricultural production in 2007.

**Farms & Farm Sales by Size, 2007**

*Arkansas County*

Figure 47

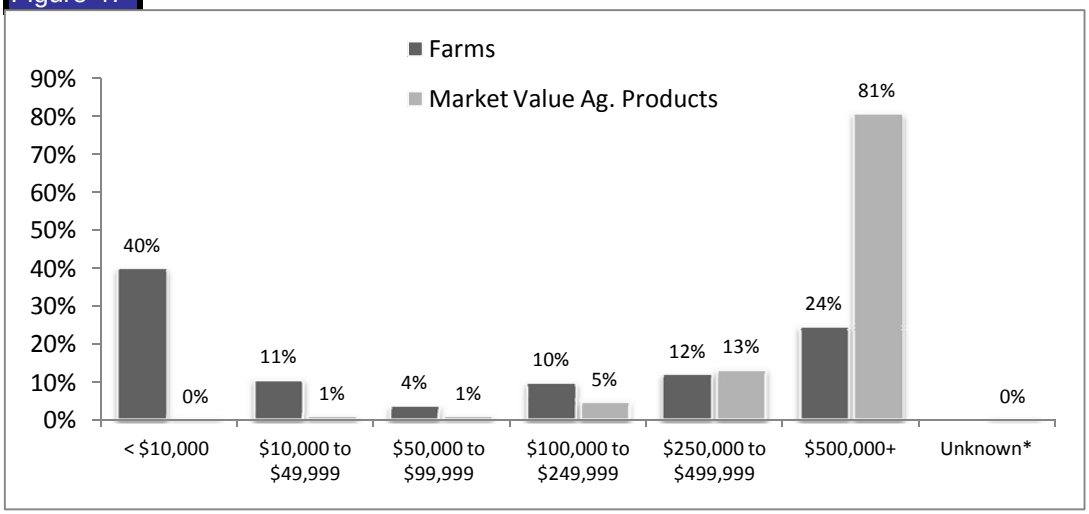


Source: 2007 Census of Agriculture, National Agricultural Statistical Service

Fifty-five percent of the farms in Arkansas County had sales of less than $100,000 in 2007. These farms accounted for less than two percent of total farm sales. Twenty four percent of the farms had sales of $500,000 or more and these farms accounted for eighty one percent of total sales.

**Number of Farms, 1964 to 2007**

*Arkansas County*

Figure 48

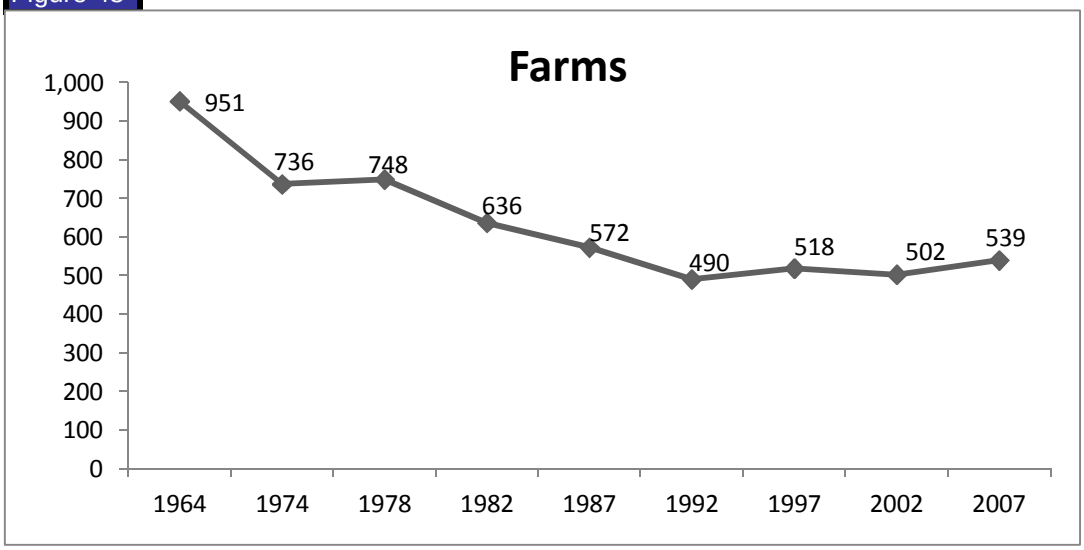


Source: 2007 Census of Agriculture, National Agricultural Statistical Service

The number of farms in Arkansas County declined from 951 in 1964 to 539 in 2007. However, the number of farm increased slightly since 1992.

*Note: Due to the lack of available data, the unknown column was added for the missing data

## Source of Farm Income, County 1999, 2003 & 2010

*Arkansas County*

Figure 49

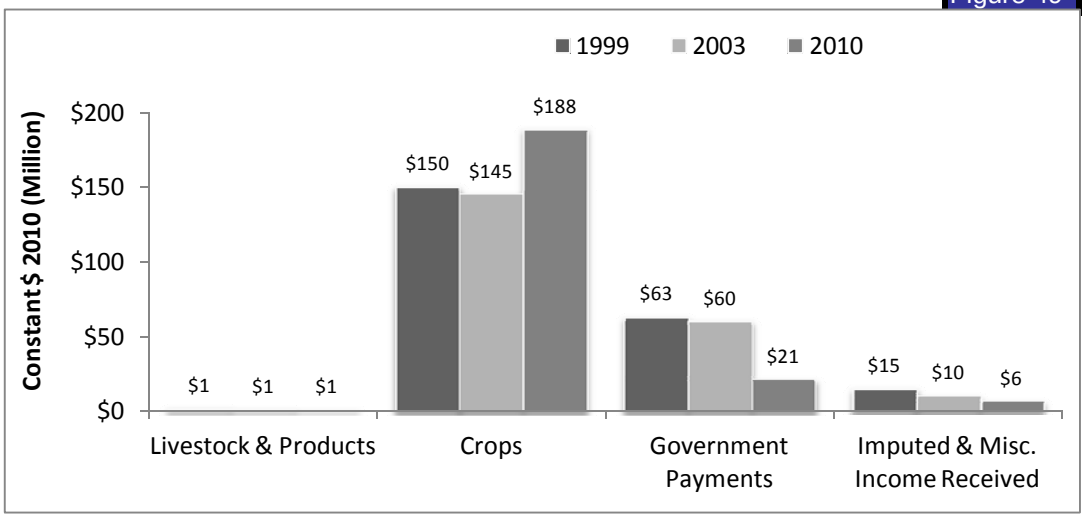


Source: Regional Economic Information System, U.S. Bureau of Economic Analysis

Crop sales were the major source of farm income for Arkansas County farmers between 1999 and 2010. Income from livestock & products, government payments, and imputed & miscellaneous decreased in this period, while income from crops increased.

## Source of Farm Income, County & State 2010

*Arkansas County & State*

Figure 50

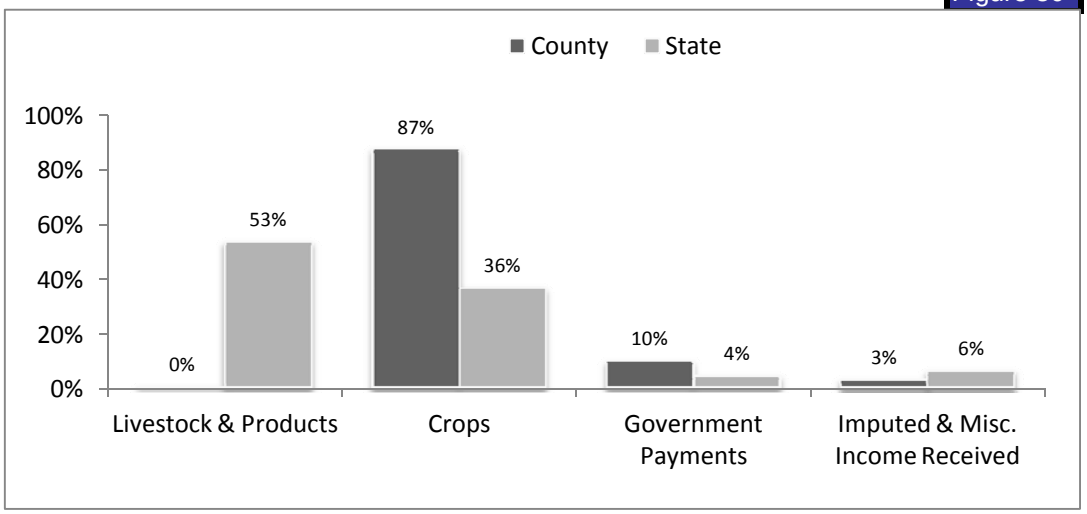


Source: Regional Economic Information System, U.S. Bureau of Economic Analysis

Arkansas County farmers received a higher proportion of farm income from crops and government payments when compared to all Arkansas farmers in 2010.

**Farm Income, 1994 to 2010**

*Arkansas County*

Figure 51

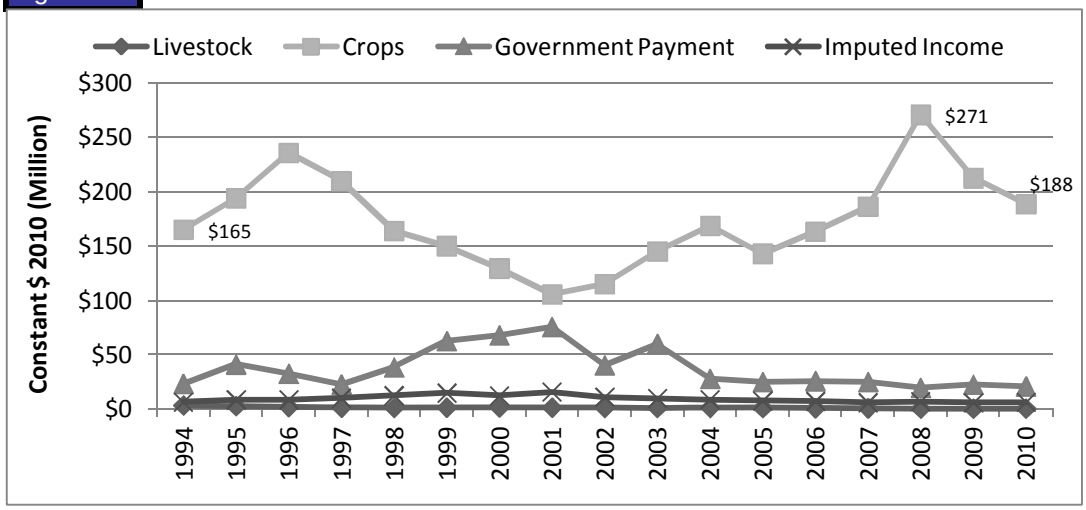


Source: Regional Economic Information System, U.S. Bureau of Economic Analysis

Farm income from crop sales fluctuated in Arkansas County during 1994 to 2010. Crop sales rose to a high of $271 million in 2008, followed by a decline to $188 million in 2010.

**Timber Output, 1999 & 2009**

*Arkansas County*

Figure 52

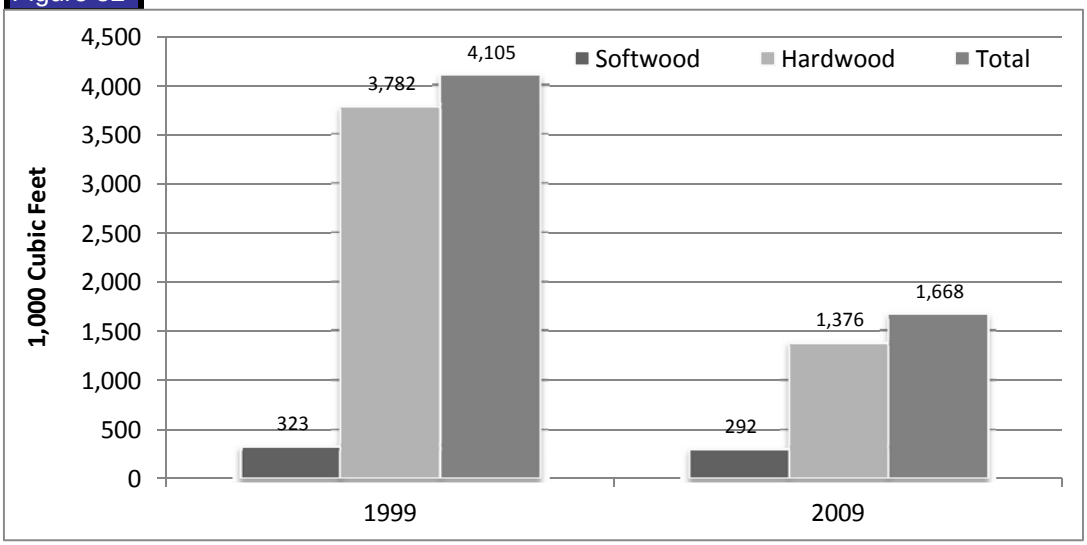


Source: U.S. Forest Service, Forest Inventory and Analysis National Program

Timber output of Arkansas County (in both softwood and hardwood) declined substantially between 1999 and 2009.

## Area of Timberland by Ownership Class, 2010

*Arkansas County*

Figure 53

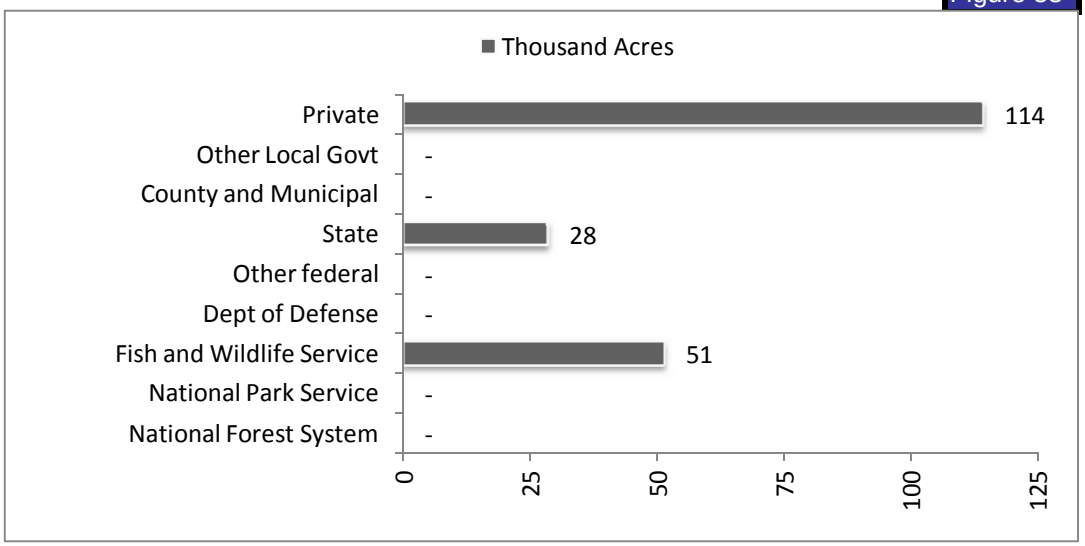


Source: Southern Forest Inventory & Analysis, Southern Research Station, U.S. Forest Service, USDA.

The total timber acreage in Arkansas County was 194,100 acres in 2010. Farmers/ranchers and private individuals owned a large share (over 59%) of the timberland in Arkansas County.

## Percent of Land in Forest By County, 2010

*Arkansas County*

Figure 54

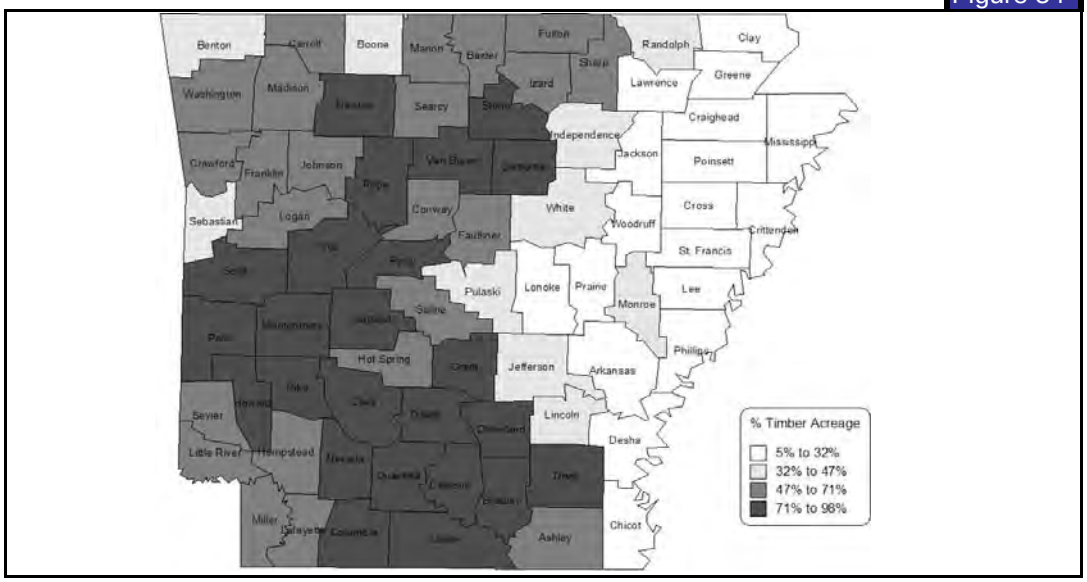


Source: Southern Forest Inventory & Analysis, Southern Research Station, U.S. Forest Service, USDA.

Over seventy-five percent of the land area in many Coastal Plain and Ouachita Highland counties qualified as timber acreage in 2010.

# Property Assessment & Roads

## Property Assessments Per Person, 2010

*The Natural State*

Figure 55

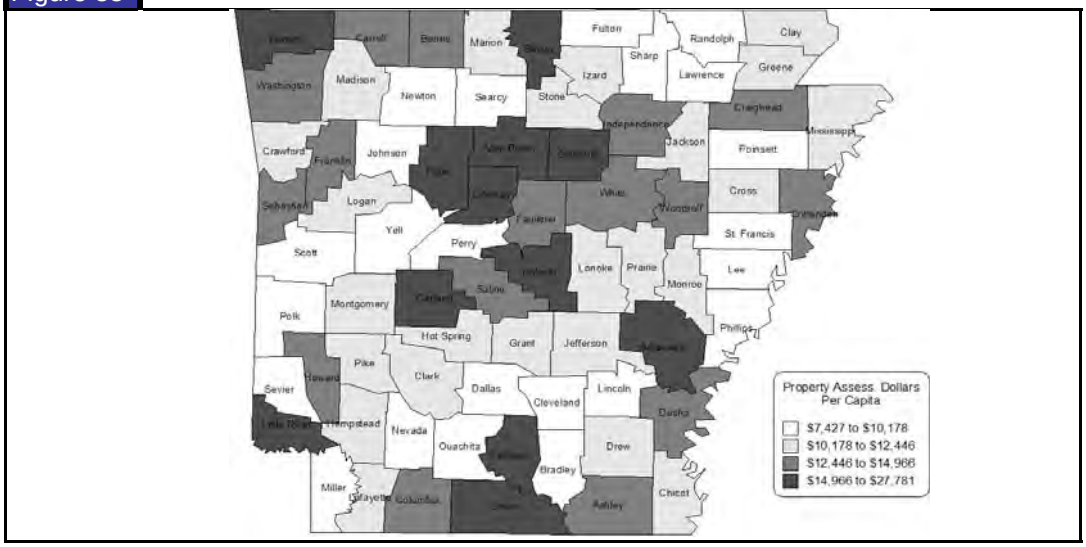


Source: Arkansas Assessment Coordination Department, Little Rock, Arkansas; 2010 Census of Population, U.S. Bureau of Census

The average property assessments per person in 2010 varied greatly among Arkansas counties, from $7,427 to $27,781.

## Miles of County Roads Per Person, 2010

*The Natural State*

Figure 56

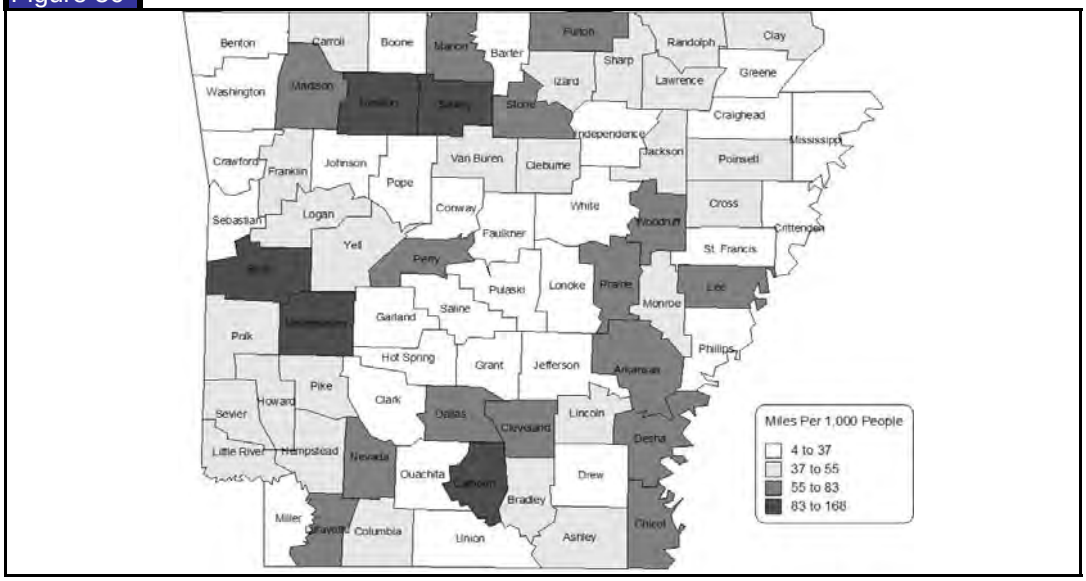


Source: Road and Street Report, Arkansas State Highway Commission

In general, sparsely populated counties had more miles of county roads to maintain per person than more densely populated counties in 2010.

**AGRICULTURAL SERVICES** Includes establishments primarily engaged in performing soil preparation services, crop services, veterinary and other animal services, farm labor and management services, and landscape and horticultural services, for others on a contract or fee basis.

**CIVILIAN LABOR FORCE** The sum of all employed and unemployed persons 16 years of age or older. Members of the Armed Forces are excluded.

**"CONSTANT $"** Figures adjusted for inflation using the Consumer Price Index, 1982-1984 = 100.

**"CURRENT $"** Figures not adjusted for inflation.

**CONSTRUCTION** Includes general building contractors (residential, operative, and nonresidential); heavy construction contractors (highway, street, etc.); and special trade contractors (plumbing, heating, air conditioning, painting, paper hanging, electrical, masonry, stonework, roofing, sheet metal, concrete, and miscellaneous special trade contractors).

**DELIVERED VALUE OF HARVESTED TIMBER** The value of harvested timber delivered to the first processing point. The value includes the value of the timber (stumpage value), the cost of harvesting, and the cost of transporting the timber to the first processing point.

**EARNINGS** Earnings include wages and salaries, other labor income, and proprietors' income by place of work.

**EMPLOYMENT** An estimate of the number of persons, on a place-of-residence basis, who worked anytime for pay or profit or worked 15 hours or more as an unpaid family worker during the week of reference (the week including the 12th of the month). Also included are those who, although not working, had some job attachment and were not looking for work, and persons involved in labor-management disputes.

**FAMILY HOUSEHOLDS** Includes a householder and one or more other persons living in the same household who are related to the householder by birth, marriage, or adoption. The number of family households always equals the number of families; however, a family household may also include non-relatives living with the family. Families are classified by type as either a married-couple family or other family which is further classified into "male householder" (a family with a male householder and no wife present) or "female householder" (a family with a female householder and no husband present).

**FARMING** Includes businesses whose primary source of revenue is from crop and livestock production.

**FEMALE HEADED FAMILIES** A family with a female householder and no husband present.

**FINANCIAL SERVICES** Financial, insurance, and real estate services.

**GOVERNMENT** Employees of city, county, state and federal governments.

**IMPUTED & MISC. INCOME RECEIVED** Consists of imputed income, such as gross rental value of dwellings and value of home consumption, and other farm related income components, such as machine hire and custom work income, rental income, and income from forest products.

**INCOME** Total income is the algebraic sum of the amount reported separately for wage or salary income; non-farm net self-employment income; farm net self-employment income; interest, dividend, net royalty or rental income; social security or railroad retirement income; public assistance or welfare income and all other income.

**INFANT MORTALITY RATE** The number of infant deaths (under one year of age) per 1,000 live births.

**JOBS** The number of full-time and part-time jobs in a geographic area.

**MANUFACTURING** Includes manufacturing industries dealing with food and kindred products; textile mill products; apparel products; lumber and wood products; furniture and fixtures; paper and allied products; printing and publishing; chemicals; petroleum and coal; rubber and miscellaneous plastics; leather; stone, clay and glass; primary metal industries; fabricated metal products; machinery; electrical and electronic equipment; transportation equipment; instruments; and miscellaneous industries.

# Glossary

**MARKET VALUE OF AGRICULTURAL PRODUCTS SOLD** The gross market value before taxes and production expenses of all agricultural products sold or removed from place regardless of who received payment. It includes sales by the operator as well as the value of any shares received by partners, landlords, contractors, or others associated with the operation. It does not include payment received for participation in federal farm programs nor does it include income from farm-related sources such as agricultural services, or income from non-farm sources.

**MINING** Includes extraction of oil and gas, non-metallic minerals, sand and gravel.

**NET DOMESTIC MIGRATION** The difference between domestic in-migration to an area and domestic out-migration from the area during the period.

**PER CAPITA INCOME** The per capita income is the total personal income divided by the total population of the area studied. The per capita income measure should be used with care. In the short run, it may temporarily vary from the result of unusual conditions (bumper crops, a major construction project or a catastrophe). In the long run, it may misrepresent the economic well-being of the general population because of the presence of a large institutional population (college, prison). While per capita income reflects average income per person, it does not accurately reflect family unit spendable income.

**PERSONAL INCOME** The total income received by residents of an area, including earnings, transfer payments, and interest, dividends and rent.

**POVERTY LEVEL** An individual or household is considered to be living below the poverty level when their income is below an income threshold established by the Bureau of Census. The income cutoffs used by the Bureau of Census to determine the poverty status of families and unrelated individuals consist of a set of 48 thresholds arranged in a two-dimensional matrix consisting of family size cross-classified by presence and number of family members under 18 years old.

**RETAIL SALES** Includes sales from general merchandise stores; department stores; variety stores; food, bakery and dairy stores; automotive dealers; gasoline stations; eating and drinking establishments; and other retail trade establishments.

**SINGLE HEAD OF FAMILY** Single head of a family with no spouse present.

**SERVICES** Includes a variety of items ranging from hotels to attorneys. Included in this category are hotels and other lodging places; personal services (laundry, photographic studios, beauty shops, shoe repair, funeral services); business services (advertising, mailing, news syndicates, personnel supply services, computer services); auto repair services and garages (retail, parking, repair); miscellaneous repair services (electrical, etc.); amusement and recreation services (orchestra, dance halls, etc.); health services (physicians, dentists, nursing care facilities, hospitals, medical labs, outpatient care); legal services; educational services; social services (job training, individual and family services, day care); membership organizations (business, professional, labor, civic, social, etc.); engineering and architectural services; and other similar services.

**STUMPAGE VALUE OF HARVESTED TIMBER** The value of timber harvested going to the landowner.

**TEEN FERTILITY RATE** is the birth rate for women 15 to 19 years of age. It is the number of live births per 1000 women 15-19 years of age.

**TRADE** Includes wholesale and retail trade.

**TRANSPORTATION** Includes railroads; trucking service and warehousing; other transportation services (bus, air, and U.S. postal service); communication systems (radio, T.V., etc.); and utilities and sanitary services.

**UNEMPLOYMENT** An estimate of the number of persons who, for the entire week of reference (the week including the 12th of the month), did not work at all, were able to work, and available for work, and (1) were looking for work, or (2) would have looked for work except that (a) they were waiting to return to a job from which they had been laid off, or (b) they were waiting to report to a new job.

**UNEMPLOYMENT RATE** The number of unemployed workers as a percentage of the civilian labor force.

# Local Cooperative Extension Office

**Arkansas County Staff Chair**

**District**

**Delta District**

**Name:** Recruiting Position

**Address:** 1009 Liberty Dr.,

DeWitt, AR 72042

**Phone:** 870-946-3231 (office)

**Fax:** 870-946-3061

or

**Email:** arkd@uaex.edu

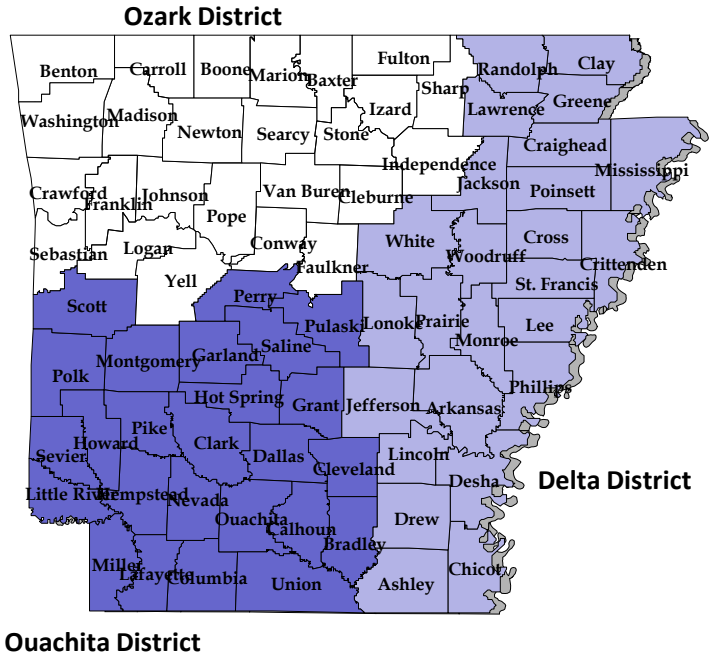


***For additional copies of the **County Profile** or information on your county, please contact your **County Staff Chair** listed above.***

DIVISION OF AGRICULTURE
RESEARCH & EXTENSION
University of Arkansas System

Community & Economic Development
*Strengthening Arkansas Communities*

# *Arkansas Is Our Campus*

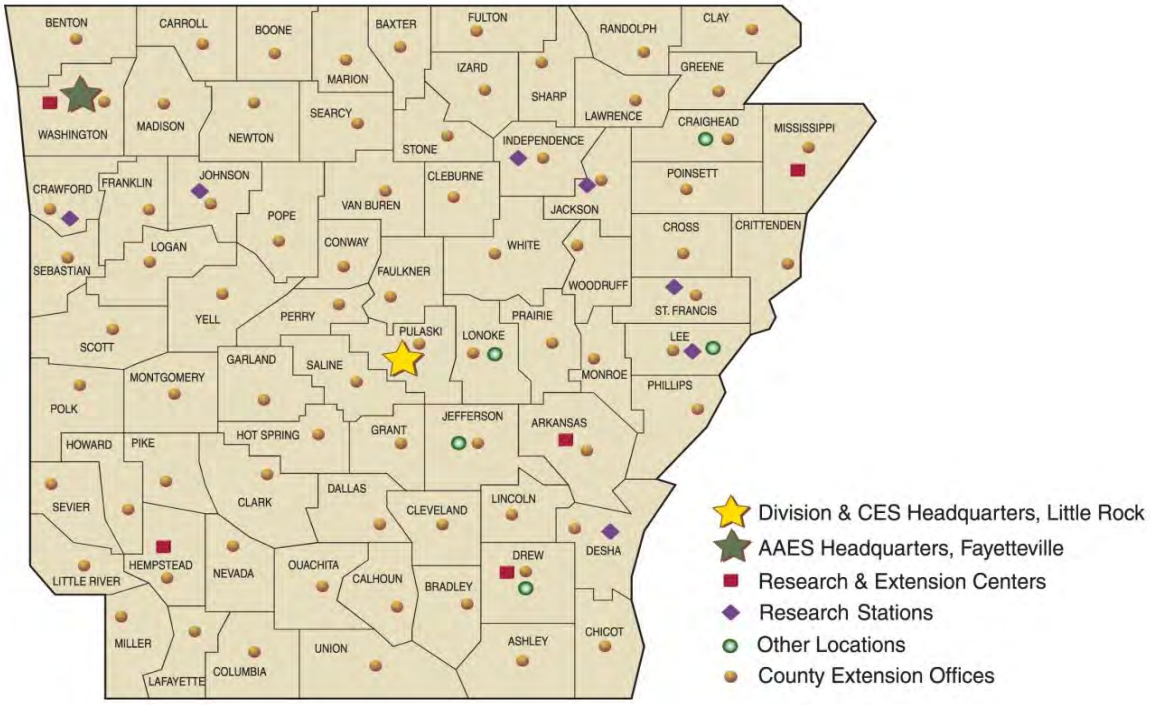


**Visit our web sites at:**
http://uaex.edu
http://www.arcommunities.org/
http://www.facebook.com/UACommunityDevelopment

University of Arkansas, United States Department of Agriculture, and County Governments Cooperating

**Printed by University of Arkansas Cooperative Extension Service Printing Services, Little Rock**

The Arkansas Cooperative Extension Service offers its programs to all eligible persons regardless of race, color, national origin, religion, gender, age, disability, marital or veteran status, or any other legally protected status, and is an Affirmative Action/Equal Opportunity Employer.